



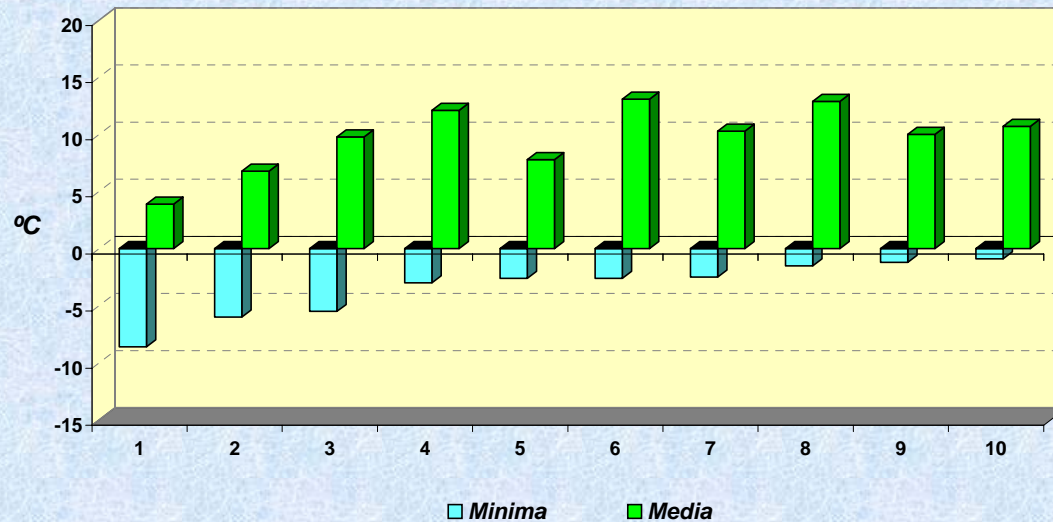
Reporte de la Red Sinóptica de Superficie - Enero 2007

ESTACION	TEMPERATURA (°C)					PRECIPITACION (mm)			H.R. %	INS. hrs.	EVAP. mm	DIAS		
	Media	Normal	Anomalia	Máxima	Mínima	Total	Normal	Anomalia				LLUVIA	HELADA	GRANIZO
Mexicali, BC.	11.4	12.3	-0.9	27.0	-0.5	0.0	9.1	-9.1	38	252	82	0	9	0
Loreto, BCS.	17.0	17.9	-0.9	26.5	5.8	3.0	18.7	-15.7	56	210	89	1	0	0
Cd. Constitución, BCS	16.6	17.4	-0.8	24.2	7.4	13.0	12.9	0.1	68	184	85	4	0	0
La Paz, BCS.	17.9	18.7	-0.8	29.5	7.5	19.0	13.8	5.2	65	174	92	4	0	0
Campeche, Camp.	25.1	23.3	1.8	34.7	13.6	48.0	27.5	20.5	80	212	93	5	0	0
Piedras Negras, Coah.	10.0	12.0	-2.0	28.2	-1.2	77.0	22.9	54.1	75	117	58	8	5	0
Saltillo, Coah.	9.8	11.8	-2.0	23.0	-5.5	132.0	21.3	110.7	72	176	77	2	4	0
Colima, Col.	23.2	23.3	-0.1	35.8	13.4	20.0	12.5	7.5	64	197	135	3	0	0
Manzanillo, Col.	25.8	25.1	0.7	31.9	15.0	2.0	24.1	-22.1	70	152	113	1	0	0
Tuxtla Gutiérrez, Chis.	23.5	23.1	0.4	34.0	13.3	0.1	0.5	-0.4	79	233	107	1	0	0
Comitán, Chis.	16.2	16.3	-0.1	28.2	8.7	18.0	3.2	14.8	74	231	66	7	0	0
Tapachula, Chis.	28.0	25.7	2.3	38.0	20.3	82.0	3.1	78.9	70	245	113	2	0	0
Temosachic, Chih.	3.9	5.3	-1.4	19.5	-8.6	69.0	16.3	52.7	80	137	56	9	20	0
Chihuahua, Chih.	7.8	10.0	-2.2	24.6	-2.6	29.0	9.9	19.1	65	166	67	6	9	0
Tacubaya, D.F.	15.3	14.6	0.7	26.4	2.4	0.0	7.6	-7.6	62	252	169	0	0	0
Tepehuanes, Dgo.	6.8	9.0	-2.2	25.0	-6.0	11.0	19.0	-8.0	86	204	55	4	9	0
Durango, Dgo.	12.1	11.7	0.4	27.0	-3.0	6.0	29.7	-23.7	51	195	104	1	17	0
Guanajuato, Gto.	14.4	14.4	-0.0	27.0	2.6	21.0	19.6	1.4	61	158	116	3	0	0
Acapulco, Gro.	27.2	26.3	0.9	33.4	15.6	0.0	16.3	-16.3	76	249	133	0	0	0
Tulancingo, Hgo.	14.6	12.3	2.3	26.8	3.2	17.0	11.4	5.6	73	216	73	4	0	0
Cd. Guzmán, Jal.	15.3	15.5	-0.2	28.0	2.8	30.0	9.6	20.4	66	187	83	4	0	0
Toluca, Méx.	10.3	8.9	1.4	24.4	-2.5	8.0	9.2	-1.2	64	243	84	1	N.D.	0
Zamora, Mich.	16.3	16.0	0.3	30.0	3.6	23.0	10.2	12.9	60	204	126	4	0	0
Cuernavaca, Mor.	19.3	19.3	-0.0	30.6	8.6	5.0	10.4	-5.4	53	280	109	2	0	0
Tepic, Nay.	18.2	18.0	0.2	31.5	8.4	21.0	34.8	-13.8	83	178	66	5	0	0
Monterrey, N. L.	13.7	15.1	-1.4	30.0	0.3	28.0	30.4	-2.4	82	101	59	8	0	0
Oaxaca, Oax.	18.4	17.6	0.8	30.8	7.0	0.0	14.0	-14.0	61	252	141	0	0	0
Salina Cruz, Oax.	27.6	26.3	1.3	35.6	17.0	0.0	4.1	-4.1	57	283	277	0	0	0
Pto. Angel, Oax.	26.9	26.3	0.6	33.2	21.9	0.0	8.9	-8.9	72	306	155	0	0	0
Carrillo Pto, Q. Roo.	25.3	22.5	2.9	32.1	15.1	59.0	49.7	9.3	79	208	67	8	0	0
Chetumal, Q. Roo.	25.3	24.0	1.3	31.9	16.7	85.0	81.3	3.7	83	164	85	9	0	0
San Luis Potosí, S.L.P.	13.1	13.1	0.0	27.2	-2.6	13.0	16.2	-3.2	65	165	78	4	4	0
Río Verde, S.L.P.	15.2	16.7	-1.5	30.9	4.4	3.0	15.2	-12.2	70	107	67	1	0	0
Matlapa, S.L.P.	17.1	18.0	-0.9	30.0	7.1	33.0	48.9	-15.9	85	86	41	8	0	0
Choix, Sin.	15.5	18.3	-2.8	35.0	1.9	68.0	43.8	24.2	76	167	68	7	0	0
Culiacán, Sin.	17.7	19.2	-1.5	32.6	2.4	9.0	23.5	-14.5	74	189	84	1	0	0
Mazatlán, Sin.	20.4	20.1	0.3	32.6	9.8	2.0	41.9	-39.9	68	179	81	1	0	0
Pto. Peñasco, Son.	13.3	14.2	-0.9	17.3	3.3	3.0	7.1	-4.1	61	238	108	1	0	0
Altar, Son.	12.9	13.4	-0.5	19.3	-1.5	0.0	24.1	-24.1	64	183	112	0	0	0
Hermosillo, Son.	14.6	17.3	-2.7	31.0	1.5	4.2	18.0	-13.8	50	213	91	4	0	0
Empalme, Son.	15.9	19.1	-3.2	28.8	1.8	9.0	25.8	-16.8	49	249	109	2	0	0
Villahermosa, Tab.	20.8	19.6	1.2	30.0	17.5	490.7	281.2	209.5	76	179	84	14	0	0
Cd. Victoria, Tamps.	17.5	18.4	-0.9	26.3	4.6	8.0	26.8	-18.8	73	155	53	4	2	0
Soto La Marina, Tamps.	18.0	19.4	-1.4	30.0	4.2	25.0	52.1	-27.1	67	71	55	5	0	0
Tampico, Tamps.	17.4	19.0	-1.6	23.4	9.6	28.0	24.0	4.0	78	176	94	6	0	0
Tuxpan, Ver.	17.9	19.4	-1.5	28.4	8.0	57.0	41.8	15.2	89	34	32	12	0	0
Jalapa, Ver.	14.9	15.2	-0.3	27.6	8.0	31.0	49.4	-18.4	87	85	31	9	0	0
Veracruz, Ver.	21.6	21.5	0.1	25.9	19.2	14.0	37.9	-23.9	81	139	138	0	0	0
Coatzacoalcos, Ver.	21.7	22.6	-0.9	33.6	16.5	83.0	95.1	-12.1	89	95	65	17	0	0
Mérida, Yuc.	24.4	23.7	0.7	30.6	20.0	27.0	37.9	-10.9	79	195	122	6	0	0
Valladolid, Yuc.	25.1	23.5	1.6	32.7	13.8	34.0	39.0	-5.0	82	213	67	8	0	0
Sombretete, Zac.	10.7	11.9	-1.2	23.5	-0.9	6.0	33.4	-27.4	53	203	121	1	0	0
Zacatecas, Zac.	9.9	12.0	-2.1	14.2	5.5	11.0	20.9	-9.9	48	211	N.D.	2	0	0

N.D.- No se registro dato alguno.

FUENTE.- Gerencia del Servicio Meteorológico Nacional, Subdirección General Técnica, CNA.

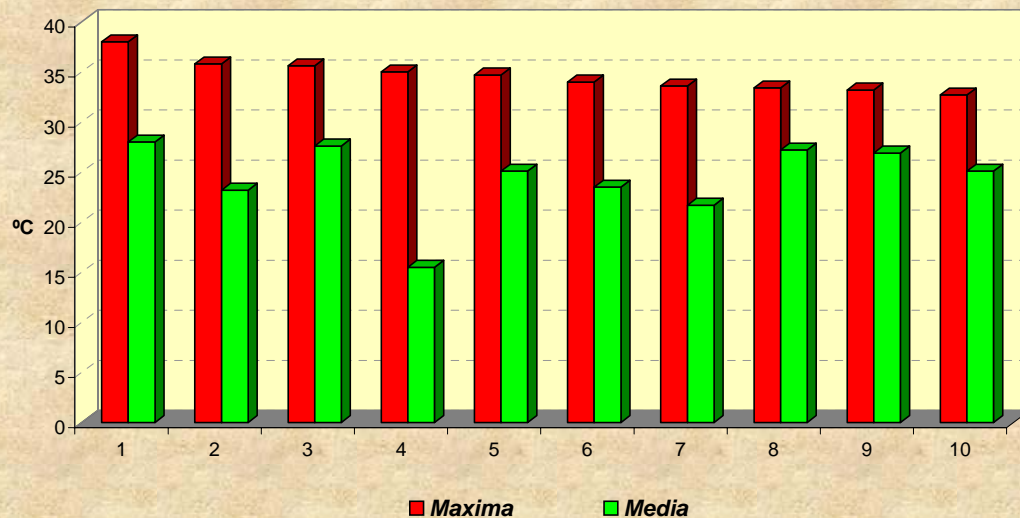
Estaciones Meteorológicas con Menor Temperatura
Enero 2007



TEMPERATURA MINIMA

No.	ESTACIÓN	Minima	Media
1	Temosachic, Chih.	-8.6	3.9
2	Tepehuanes, Dgo.	-6.0	6.8
3	Saltillo, Coah.	-5.5	9.8
4	Durango, Dgo.	-3.0	12.1
5	Chihuahua, Chih.	-2.6	7.8
6	San Luis Potosí, S.L.P.	-2.6	13.1
7	Toluca, Méx.	-2.5	10.3
8	Altar, Son.	-1.5	12.9
9	Piedras Negras, Coah.	-1.2	10.0
10	Sombrerete, Zac.	-0.9	10.7

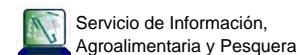
Estaciones Meteorológicas con Mayor Temperatura
Enero 2007



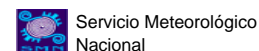
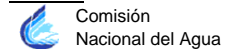
TEMPERATURA MAXIMA

No.	ESTACIÓN	Maxima	Media
1	Tapachula, Chis.	38.0	28.0
2	Colima, Col.	35.8	23.2
3	Salina Cruz, Oax.	35.6	27.6
4	Choix, Sin.	35.0	15.5
5	Campeche, Camp.	34.7	25.1
6	Tuxtla Gutiérrez, Chis.	34.0	23.5
7	Coatzacoalcos, Ver.	33.6	21.7
8	Acapulco, Gro.	33.4	27.2
9	Pto. Angel, Oax.	33.2	26.9
10	Valladolid, Yuc.	32.7	25.1

Publicado por:



Fuentes:



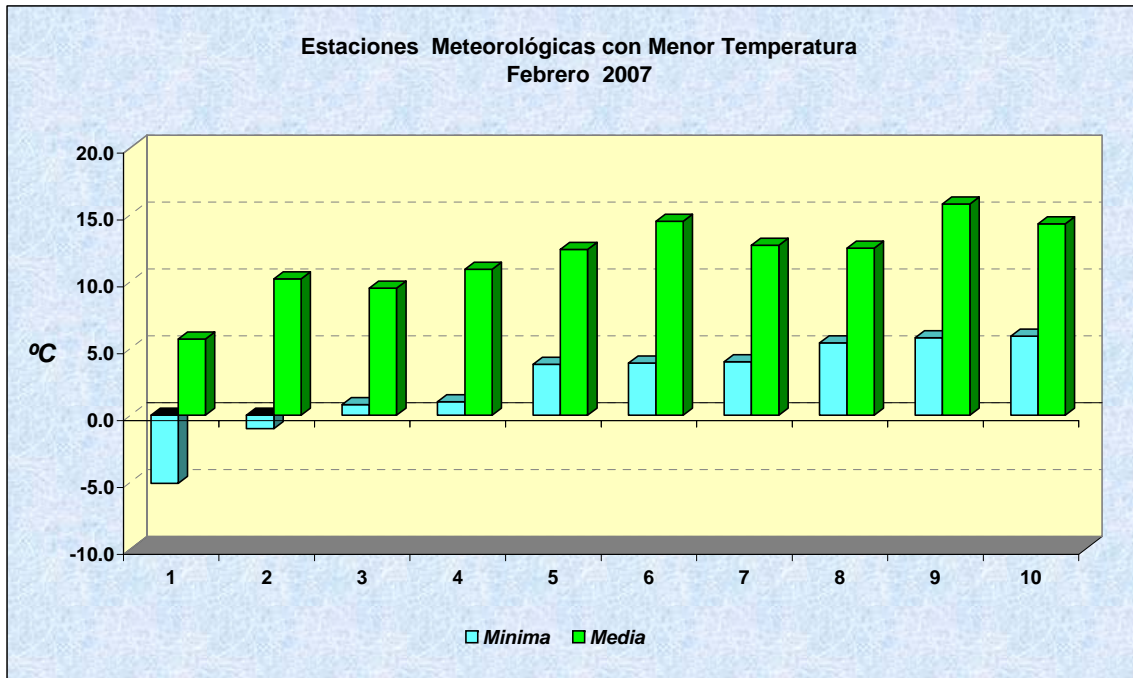


Reporte de la Red Sinóptica de Superficie - Febrero 2007

ESTACION	TEMPERATURA (°C)					PRECIPITACION (mm)			H.R. %	INS. hrs.	EVAP. mm	DIAS		
	Media	Normal	Anomalia	Máxima	Mínima	Total	Normal	Anomalia				LLUVIA	HELADA	GRANIZO
Mexicali, BC.	15.0	14.8	0.2	24.9	6.3	0.0	5.8	-5.8	N.D.	253	N.D.	0	0	0
Loreto, BCS.	19.4	18.5	0.9	25.3	12.6	0.0	7.5	-7.5	N.D.	254	N.D.	0	0	0
Cd. Constitución, BCS	17.4	18.7	-1.3	27.9	8.2	0.0	4.8	-4.8	N.D.	241	N.D.	0	0	0
La Paz, BCS.	19.9	19.7	0.2	26.6	14.1	0.0	3.6	-3.6	N.D.	246	N.D.	0	0	0
Campeche, Camp.	24.6	24.4	0.2	30.6	18.9	63.0	21.1	41.9	N.D.	188	N.D.	6	0	0
Piedras Negras, Coah.	15.1	15.1	-0.0	22.7	8.8	1.0	28.6	-27.6	N.D.	189	N.D.	1	0	0
Saltillo, Coah.	12.5	13.5	-1.0	21.3	5.4	0.0	10.1	-10.1	N.D.	230	N.D.	0	0	0
Monclova, Coah.	16.6	17.1	-0.5	24.8	9.9	9.0	6.5	2.5	N.D.	222	N.D.	1	0	0
Colima, Col.	23.1	23.8	-0.7	32.8	16.4	0.0	18.9	-18.9	N.D.	264	N.D.	0	0	0
Manzanillo, Col.	24.6	24.6	-0.0	29.8	20.2	3.0	4.0	-1.0	N.D.	243	N.D.	1	0	0
Arriaga, Chis.	27.8	27.3	0.5	35.1	20.9	0.0	16.1	-16.1	N.D.	271	N.D.	0	0	0
Tuxtla Gutiérrez, Chis.	23.3	24.2	-0.9	31.2	17.6	0.0	4.2	-4.2	N.D.	252	N.D.	0	0	0
Cd. Las Casas, Chis.	13.8	13.3	0.5	23.4	6.0	1.0	25.5	-24.5	N.D.	223	N.D.	1	0	0
Comitán, Chis.	17.8	17.4	0.4	26.4	11.6	2.0	9.3	-7.3	N.D.	248	N.D.	1	0	0
Tapachula, Chis.	18.2	26.3	-8.1	24.1	10.5	0.0	22.9	-22.9	N.D.	171	N.D.	0	0	0
Nvo. Casas Gdes. Chih.	9.5	10.0	-0.5	19.3	0.8	4.0	11.7	-7.7	N.D.	271	N.D.	1	0	0
Temosachic, Chih.	5.7	7.1	-1.4	18.2	-5.1	3.0	13.8	-10.8	N.D.	246	N.D.	2	5	0
Chihuahua, Chih.	12.7	12.9	-0.2	20.9	4.0	0.0	3.7	-3.7	N.D.	261	N.D.	0	0	0
Tacubaya, D.F.	15.3	15.9	-0.6	23.0	8.9	0.0	7.0	-7.0	N.D.	252	N.D.	0	0	0
UNAM, D.F	14.1	14.0	0.1	24.0	6.0	22.0	3.4	18.6	N.D.	197	N.D.	5	0	0
Tepehuanes, Dgo.	10.2	11.0	-0.8	23.9	-1.0	0.0	6.3	-6.3	N.D.	276	N.D.	0	2	0
Durango, Dgo.	14.5	13.6	0.9	25.8	3.9	0.0	9.0	-9.0	N.D.	258	N.D.	0	0	0
Guanajuato, Gto.	15.6	16.1	-0.5	25.1	7.8	23.0	6.5	16.5	N.D.	191	N.D.	3	0	0
Acapulco, Gro.	26.3	26.5	-0.2	32.2	19.2	0.0	3.0	-3.0	N.D.	271	N.D.	0	0	0
Tulancingo, Hgo.	15.9	13.7	2.2	23.4	8.5	66.0	12.3	53.7	N.D.	238	N.D.	5	0	0
Cd. Guzmán, Jal.	15.8	16.8	-1.0	27.3	5.8	7.0	3.9	3.1	N.D.	241	N.D.	2	0	0
Toluca, Méx.	10.9	10.1	0.8	22.5	1.0	10.0	11.4	-1.4	N.D.	244	N.D.	4	0	0
Zamora, Mich.	17.4	17.6	-0.2	28.6	7.6	14.0	3.8	10.2	N.D.	254	N.D.	2	0	0
Morelia, Mich.	16.0	16.9	-0.9	25.0	7.9	12.0	3.7	8.3	N.D.	202	N.D.	N.D.	0	0
Cuernavaca, Mor.	20.4	20.9	-0.5	30.6	11.7	14.0	5.1	8.9	N.D.	261	N.D.	5	0	0
Tepic, Nay.	18.4	18.7	-0.3	27.9	10.9	5.0	11.2	-6.2	N.D.	264	N.D.	2	0	0
Monterrey, N. L.	17.4	17.7	-0.3	24.1	11.9	12.0	15.0	-3.0	N.D.	164	N.D.	4	0	0
Oaxaca, Oax.	19.9	19.2	0.7	30.5	11.0	9.0	17.7	-8.7	N.D.	246	N.D.	4	0	1
Salina Cruz, Oax.	27.2	26.8	0.4	32.6	23.6	0.0	1.6	-1.6	N.D.	356	N.D.	0	0	0
Pto. Angel, Oax.	26.1	26.5	-0.4	32.3	21.8	0.0	2.7	-2.7	N.D.	282	N.D.	0	0	0
Puebla, Pue.	15.4	14.8	0.7	29.2	10.2	152.0	7.0	145.0	N.D.	249	N.D.	1	0	0
Carrillo Pto, Q. Roo.	25.4	23.5	1.9	31.2	17.6	57.0	12.3	44.7	N.D.	227	N.D.	7	0	0
Chetumal, Q. Roo.	25.5	25.0	0.5	34.0	11.5	9.0	27.8	-18.8	N.D.	229	N.D.	4	0	0
San Luis Potosí, S.L.P.	15.5	15.0	0.5	24.3	6.1	21.0	5.7	15.3	N.D.	219	N.D.	3	0	0
Río Verde, S.L.P.	17.9	18.9	-1.0	27.2	11.4	49.0	6.1	42.9	N.D.	172	N.D.	5	0	0
Matlapa, S.L.P.	19.2	19.8	-0.6	25.7	14.5	116.0	53.8	62.2	N.D.	139	N.D.	8	0	0
Tamiun, S.L.P.	19.8	20.3	-0.5	27.2	15.0	84.0	15.5	68.5	N.D.	140	N.D.	8	0	0
Mazatlán, Sin.	20.7	20.4	0.3	26.6	14.7	0.0	8.8	-8.8	N.D.	265	N.D.	0	0	0
Pto. Peñasco, Son.	13.5	15.5	-2.0	20.9	10.4	0.0	20.1	-20.1	N.D.	230	N.D.	0	0	0
Altar, Son.	14.3	15.1	-0.8	23.5	5.9	0.0	12.2	-12.2	N.D.	273	N.D.	0	0	0
Hermosillo, Son.	13.1	18.3	-5.2	26.7	10.4	0.0	10.2	-10.2	N.D.	161	N.D.	0	0	0
Empalme, Son.	19.3	18.8	0.5	26.1	9.3	0.0	25.6	-25.6	N.D.	293	N.D.	0	0	0
Soto La Marina, Tamps.	19.4	21.4	-2.0	26.9	13.8	71.0	20.5	50.5	N.D.	134	N.D.	6	0	0
Tampico, Tamps.	19.3	20.5	-1.2	23.2	16.4	78.0	21.5	56.5	N.D.	138	N.D.	5	0	0
Tlaxcala, Tlax.	14.3	14.4	-0.1	24.4	5.9	28.0	16.7	11.3	N.D.	244	N.D.	4	0	1
Tuxpan, Ver.	19.4	20.9	-1.5	24.0	16.0	163.0	45.9	117.1	N.D.	77	N.D.	6	0	0
Jalapa, Ver.	16.3	15.7	0.6	23.4	10.8	105.0	41.1	63.9	N.D.	151	N.D.	7	0	0
Veracruz, Ver.	21.7	21.9	-0.2	26.5	18.9	49.0	17.8	31.2	N.D.	169	N.D.	3	0	0
Orizaba, Ver.	17.4	15.9	1.5	24.3	10.8	67.0	44.2	22.8	N.D.	168	N.D.	6	0	0
Coatzacoalcos, Ver.	22.8	23.6	-0.8	28.3	18.6	69.0	58.2	10.9	N.D.	179	N.D.	7	0	0
Mérida, Yuc.	24.3	23.0	1.3	31.2	18.8	56.0	13.8	42.2	N.D.	197	N.D.	3	0	0
Valladolid, Yuc.	24.8	24.4	0.4	31.2	19.0	73.0	56.8	16.2	N.D.	207	N.D.	5	0	0
Sombretete, Zac.	12.4	12.2	0.2	22.0	3.8	1.0	15.2	-14.2	N.D.	265	N.D.	1	0	0

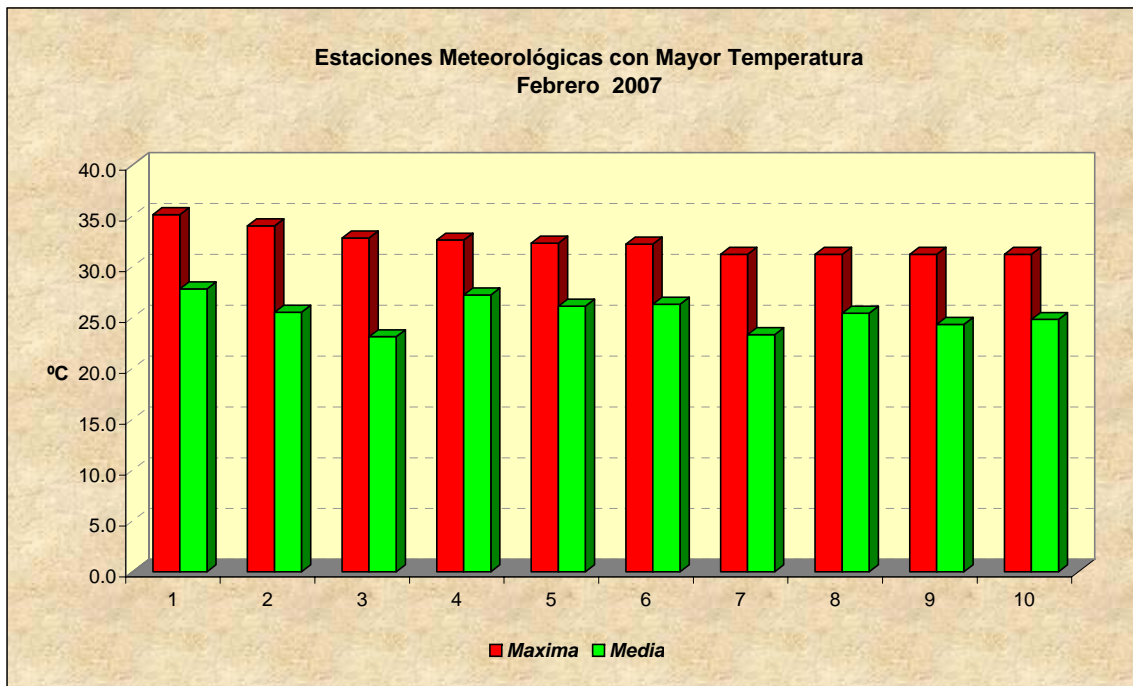
N.D.: No se registro dato alguno.

FUENTE.- Gerencia del Servicio Meteorológico Nacional, Subdirección General Técnica, CNA.



TEMPERATURA MINIMA

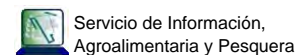
No.	ESTACIÓN	Minima	Media
1	Temosachic, Chih.	-5.1	5.7
2	Tepehuanes, Dgo.	-1.0	10.2
3	Nvo. Casas Gdes. Chih.	0.8	9.5
4	Toluca, Méx.	1.0	10.9
5	Sombrerete, Zac.	3.8	12.4
6	Durango, Dgo.	3.9	14.5
7	Chihuahua, Chih.	4.0	12.7
8	Saltillo, Coah.	5.4	12.5
9	Cd. Guzmán, Jal.	5.8	15.8
10	Altar, Son.	5.9	14.3



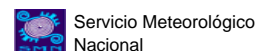
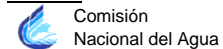
TEMPERATURA MAXIMA

No.	ESTACIÓN	Maxima	Media
1	Arriaga, Chis.	35.1	27.8
2	Chetumal, Q. Roo.	34.0	25.5
3	Colima, Col.	32.8	23.1
4	Salina Cruz, Oax.	32.6	27.2
5	Pto. Angel, Oax.	32.3	26.1
6	Acapulco, Gro.	32.2	26.3
7	Tuxtla Gutiérrez, Chis.	31.2	23.3
8	Carrillo Pto, Q. Roo.	31.2	25.4
9	Mérida, Yuc.	31.2	24.3
10	Valladolid, Yuc.	31.2	24.8

Publicado por:



Fuentes:





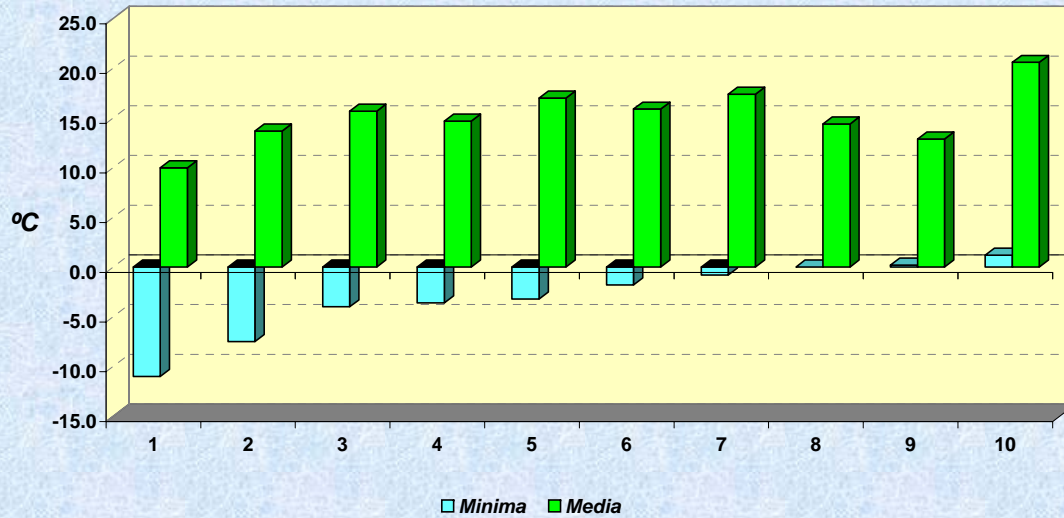
Reporte de la Red Sinóptica de Superficie - Marzo 2007

ESTACION	TEMPERATURA (°C)					PRECIPITACIÓN (mm)			H.R. %	INS. hrs.	EVAP. mm	DIAS		
	Media	Normal	Anomalia	Máxima	Mínima	Total	Normal	Anomalia				LLUVIA	HELADA	GRANIZO
Mexicali, BC.	19.4	19.1	0.3	38.0	1.8	2.0	4.1	-2.1	N.D.	295	N.D.	1	0	0
Loreto, BCS.	21.8	20.3	1.5	35.0	10.0	0.0	3.7	-3.7	N.D.	299	N.D.	0	0	0
Cd. Constitución, BCS	19.5	19.7	-0.2	35.0	5.4	0.0	2.6	-2.6	N.D.	263	N.D.	0	0	0
La Paz, BCS.	22.8	21.1	1.7	38.2	12.6	0.0	4.7	-4.7	N.D.	305	N.D.	0	0	0
Campeche, Camp.	26.6	25.9	0.7	36.6	12.8	2.0	12.3	-10.3	N.D.	269	N.D.	1	0	0
Piedras Negras, Coah.	20.6	19.0	1.6	34.0	1.2	40.0	17.5	22.5	N.D.	196	N.D.	5	0	0
Saltillo, Coah.	15.7	16.2	-0.5	30.5	-4.0	9.0	12.8	-3.8	N.D.	249	N.D.	3	2	0
Monclova, Coah.	21.6	20.6	1.0	36.0	4.0	1.0	6.5	-5.5	N.D.	244	N.D.	1	0	0
Colima, Col.	24.6	24.0	0.6	38.6	15.0	0.0	2.1	-2.1	N.D.	271	N.D.	0	0	0
Manzanillo, Col.	25.3	24.6	0.7	33.4	13.4	0.0	0.5	-0.5	N.D.	241	N.D.	0	0	0
Arriaga, Chis.	29.5	28.3	1.2	40.7	14.5	0.0	10.9	-10.9	N.D.	299	N.D.	0	0	0
Tuxtla Gutiérrez, Chis.	25.0	25.9	-0.9	39.0	15.2	6.0	3.7	2.3	N.D.	282	N.D.	2	0	0
Cd. Las Casas, Chis.	14.3	14.7	-0.4	27.8	3.0	24.0	16.9	7.1	N.D.	217	N.D.	5	0	0
Comitán, Chis.	18.0	18.9	-0.9	31.7	9.4	1.0	13.7	-12.7	N.D.	275	N.D.	1	0	0
Tapachula, Chis.	28.7	27.3	1.4	37.7	21.0	1.0	33.3	-32.3	N.D.	255	N.D.	1	0	0
Nvo. Casas Gdes. Chih.	13.7	13.0	0.7	31.8	-7.5	0.0	7.0	-7.0	N.D.	304	N.D.	0	14	0
Temosachic, Chih.	10.0	9.2	0.8	29.4	-11.0	5.0	15.7	-10.7	N.D.	291	N.D.	2	15	0
Chihuahua, Chih.	17.0	15.7	1.3	30.8	-3.2	9.0	7.7	1.3	N.D.	305	N.D.	1	2	1
Tacubaya, D.F.	17.4	18.1	-0.7	30.0	4.2	17.0	8.9	8.1	N.D.	219	N.D.	3	0	0
Tepehuanes, Dgo.	14.7	13.3	1.4	32.0	-3.6	0.0	9.3	-9.3	N.D.	318	N.D.	0	9	0
Durango, Dgo.	15.1	15.8	-0.7	33.5	3.7	0.0	14.3	-14.3	N.D.	299	N.D.	0	0	0
Guanajuato, Gto.	19.0	18.2	0.8	32.3	4.0	0.0	12.9	-12.9	N.D.	204	N.D.	0	0	0
Acapulco, Gro.	27.1	26.6	0.5	36.0	16.2	0.0	4.0	-4.0	N.D.	302	N.D.	0	0	0
Tulancingo, Hgo.	16.9	15.4	1.5	30.6	1.8	18.0	15.3	2.7	N.D.	259	N.D.	6	0	0
Cd. Guzmán, Jal.	18.8	18.4	0.4	33.4	5.0	0.0	4.5	-4.5	N.D.	276	N.D.	0	0	0
Toluca, Méx.	12.9	11.8	1.1	27.8	0.2	20.0	17.3	2.7	N.D.	265	N.D.	4	0	1
Zamora, Mich.	20.2	19.0	1.2	34.0	7.0	0.0	4.6	-4.6	N.D.	272	N.D.	0	0	0
Morelia, Mich.	20.0	18.8	1.2	33.6	5.3	2.0	5.9	-3.9	N.D.	264	N.D.	1	0	0
Cuernavaca, Mor.	23.1	22.9	0.2	36.2	7.6	14.0	5.0	9.0	N.D.	276	N.D.	2	0	0
Tepic, Nay.	20.7	19.4	1.3	35.0	9.8	0.0	2.4	-2.4	N.D.	291	N.D.	0	0	0
Monterrey, N. L.	21.2	20.8	0.4	38.0	5.0	11.0	21.9	-10.9	N.D.	116	N.D.	2	0	0
Oaxaca, Oax.	20.8	21.3	-0.5	34.6	6.1	13.0	16.2	-3.2	N.D.	278	N.D.	2	1	1
Salina Cruz, Oax.	28.4	27.5	0.9	39.0	19.0	0.0	6.6	-6.6	N.D.	312	N.D.	0	0	0
Pto. Angel, Oax.	27.9	27.0	0.9	34.0	19.0	0.0	0.2	-0.2	N.D.	296	N.D.	0	0	0
Puebla, Pue.	17.4	16.6	0.8	30.0	3.2	0.0	15.8	-15.8	N.D.	276	N.D.	0	0	0
Carrillo Pto, Q. Roo.	26.4	25.0	1.4	35.0	15.0	42.0	28.5	13.6	N.D.	274	N.D.	5	0	0
Chetumal, Q. Roo.	26.4	26.2	0.2	34.0	16.8	29.0	26.3	2.8	N.D.	240	N.D.	3	0	0
San Luis Potosí, S.L.P.	17.4	17.2	0.2	31.7	-0.8	11.0	4.1	6.9	N.D.	248	N.D.	4	1	1
Río Verde, S.L.P.	20.3	21.6	-1.3	38.2	2.1	11.0	16.8	-5.8	N.D.	188	N.D.	1	0	1
Matlapa, S.L.P.	22.6	22.5	0.1	37.3	8.9	32.0	51.2	-19.2	N.D.	114	N.D.	8	0	0
Tamiun, S.L.P.	23.8	25.2	-1.4	39.8	7.2	22.0	19.4	2.6	N.D.	156	N.D.	4	0	0
Mazatlán, Sin.	21.5	21.1	0.4	30.5	12.1	0.0	2.4	-2.4	N.D.	306	N.D.	0	0	0
Pto. Peñasco, Son.	16.4	17.5	-1.1	28.4	7.0	1.0	15.9	-14.9	N.D.	294	N.D.	1	0	0
Altar, Son.	14.8	15.8	-1.0	33.5	2.8	14.0	5.2	8.8	N.D.	259	N.D.	1	0	0
Hermosillo, Son.	17.7	18.6	-0.9	41.5	6.5	2.0	5.0	-3.0	N.D.	207	N.D.	1	0	0
Tampico, Tamps.	23.4	22.8	0.6	31.8	12.6	0.0	24.9	-24.9	N.D.	187	N.D.	0	0	0
Tlaxcala, Tlax.	16.8	16.3	0.5	30.3	1.8	1.0	11.4	-10.4	N.D.	245	N.D.	3	0	0
Tuxpan, Ver.	23.3	23.2	0.1	32.0	10.2	10.0	32.3	-22.3	N.D.	146	N.D.	3	0	0
Veracruz, Ver.	24.3	24.0	0.3	36.4	16.4	0.4	13.1	-12.7	N.D.	220	N.D.	0	0	0
Orizaba, Ver.	17.7	17.4	0.3	36.4	5.0	30.0	36.0	-6.0	N.D.	147	N.D.	5	0	0
Coatzacoalcos, Ver.	24.9	25.3	-0.4	36.2	16.0	28.0	46.1	-18.1	N.D.	225	N.D.	3	0	0
Mérida, Yuc.	25.8	24.8	1.0	37.7	12.0	21.0	26.3	-5.3	N.D.	268	N.D.	2	0	0
Valladolid, Yuc.	25.7	25.7	-0.0	37.0	13.6	69.0	59.1	9.9	N.D.	254	N.D.	5	0	0
Sombrerete, Zac.	15.9	13.8	2.1	29.2	-1.8	0.0	7.1	-7.1	N.D.	284	N.D.	0	1	0
Zacatecas	14.4	14.1	0.3	23.0	0.0	0.0	0.4	-0.4	N.D.	270	N.D.	0	0	0

N.D.: No se registro dato alguno.

FUENTE.- Gerencia del Servicio Meteorológico Nacional, Subdirección General Técnica, CNA.

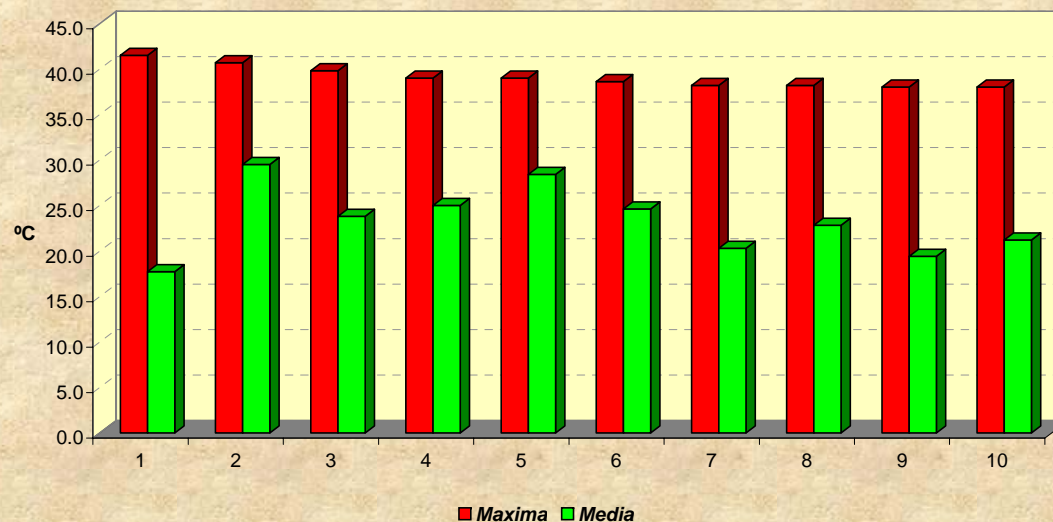
Estaciones Meteorológicas con Menor Temperatura
Marzo 2007



TEMPERATURA MINIMA

No.	ESTACIÓN	Minima	Media
1	Temosachic, Chih.	-11.0	10.0
2	Nvo. Casas Gdes. Chih.	-7.5	13.7
3	Saltillo, Coah.	-4.0	15.7
4	Tepehuanes, Dgo.	-3.6	14.7
5	Chihuahua, Chih.	-3.2	17.0
6	Sombrerete, Zac.	-1.8	15.9
7	San Luis Potosí, S.L.P.	-0.8	17.4
8	Zacatecas	0.0	14.4
9	Toluca, Méx.	0.2	12.9
10	Piedras Negras, Coah.	1.2	20.6

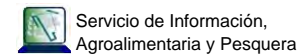
Estaciones Meteorológicas con Mayor Temperatura
Marzo 2007



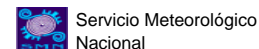
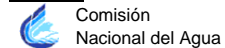
TEMPERATURA MAXIMA

No.	ESTACIÓN	Maxima	Media
1	Hermosillo, Son.	41.5	17.7
2	Arriaga, Chis.	40.7	29.5
3	Tamiun, S.L.P.	39.8	23.8
4	Tuxtla Gutiérrez, Chis.	39.0	25.0
5	Salina Cruz, Oax.	39.0	28.4
6	Colima, Col.	38.6	24.6
7	Rio Verde, S.L.P.	38.2	20.3
8	La Paz, BCS.	38.2	22.8
9	Mexicali, BC.	38.0	19.4
10	Monterrey, N. L.	38.0	21.2

Publicado por:



Fuentes:





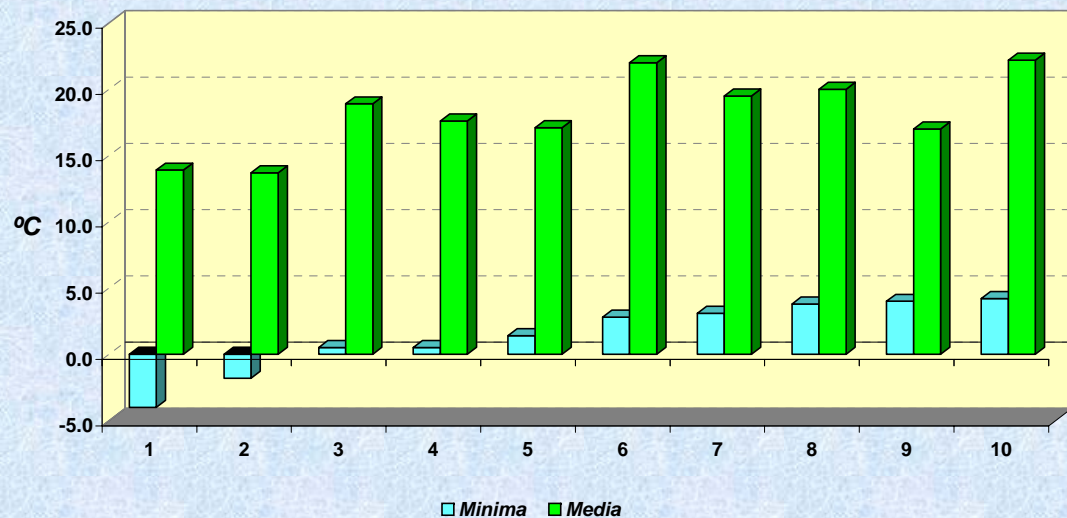
Reporte de la Red Sinóptica de Superficie - Abril 2007

ESTACION	TEMPERATURA (°C)					PRECIPITACION (mm)			H.R. %	INS. hrs.	EVAP. mm	DIAS		
	Media	Normal	Anomalia	Máxima	Mínima	Total	Normal	Anomalia				LLUVIA	HELADA	GRANIZO
Mexicali, BC.	21.5	20.7	0.8	39.3	7.4	1.0	2.2	-1.2	N.D.	304	N.D.	1	0	0
Loreto, BCS.	23.2	22.7	0.5	33.4	12.0	0.0	0.1	-0.1	N.D.	307	N.D.	0	0	0
Cd. Constitución, BCS	19.7	21.3	-1.6	35.0	7.0	0.0	1.1	-1.1	N.D.	277	N.D.	0	0	0
La Paz, BCS.	23.1	23.2	-0.1	36.2	11.4	0.0	1.2	-1.2	N.D.	289	N.D.	0	0	0
Campeche, Camp.	28.2	28.3	-0.1	39.5	16.4	1.0	17.8	-16.8	N.D.	291	N.D.	1	0	0
Piedras Negras, Coah.	22.0	23.1	-1.1	37.6	2.8	42.0	46.8	-4.8	N.D.	173	N.D.	4	0	1
Saltillo, Coah.	18.9	18.8	0.1	32.0	0.5	14.0	18.2	-4.2	N.D.	273	N.D.	3	0	0
Manzanillo, Col.	24.7	25.0	-0.3	33.1	13.6	0.0	0.1	-0.1	N.D.	280	N.D.	0	0	0
Arriaga, Chis.	29.5	29.9	-0.4	39.8	18.4	61.0	14.7	46.3	N.D.	268	N.D.	6	0	0
Tuxtla Gutiérrez, Chis.	26.9	28.1	-1.2	39.3	17.8	0.0	15.4	-15.4	N.D.	272	N.D.	0	0	0
Cd. Las Casas, Chis.	16.6	16.1	0.5	28.2	5.0	11.0	54.1	-43.1	N.D.	246	N.D.	4	0	0
Comitán, Chis.	20.3	20.5	-0.2	32.6	10.0	35.0	41.6	-6.6	N.D.	257	N.D.	6	0	1
Tapachula, Chis.	29.3	28.2	1.1	38.2	23.0	70.0	161.2	-91.2	N.D.	224	N.D.	6	0	0
Nvo. Casas Gdes. Chih.	17.1	16.4	0.7	32.3	1.4	11.0	6.8	4.2	N.D.	317	N.D.	2	0	1
Temosachic, Chih.	13.9	12.5	1.4	28.6	-4.0	0.5	8.5	-8.5	N.D.	308	N.D.	0	20	0
Chihuahua, Chih.	20.2	19.2	1.0	32.2	4.8	0.0	12.9	-12.9	N.D.	310	N.D.	0	0	1
Tacubaya, D.F.	19.6	19.6	0.0	29.3	9.0	24.1	22.5	1.6	N.D.	220	N.D.	8	0	0
Tepihuanes, Dgo.	17.6	16.4	1.2	32.6	0.5	0.0	3.6	-3.6	N.D.	308	N.D.	0	0	0
Durango, Dgo.	19.9	18.4	1.5	34.0	6.0	0.0	4.6	-4.6	N.D.	285	N.D.	0	0	0
Guanajuato, Gto.	20.4	20.5	-0.1	34.5	9.0	19.0	9.1	9.9	N.D.	225	N.D.	3	0	0
Acapulco, Gro.	28.0	26.9	1.1	35.2	17.8	0.0	0.4	-0.4	N.D.	296	N.D.	1	0	0
Tulancingo, Hgo.	18.7	17.0	1.7	32.4	5.8	48.0	29.2	18.8	N.D.	243	N.D.	10	0	0
Cd. Guzmán, Jal.	20.0	20.2	-0.2	36.0	3.8	0.0	3.3	-3.3	N.D.	287	N.D.	0	0	0
Toluca, Méx.	13.7	13.5	0.2	28.0	-1.8	13.0	26.6	-13.6	N.D.	252	N.D.	2	7	1
Zamora, Mich.	21.8	21.4	0.4	35.4	7.6	6.0	4.6	1.4	N.D.	301	N.D.	1	0	0
Morelia, Mich.	21.8	20.8	1.0	35.8	7.7	7.0	12.7	-5.7	N.D.	273	N.D.	2	0	0
Cuernavaca, Mor.	24.5	23.9	0.6	37.5	11.6	12.0	11.5	0.5	N.D.	283	N.D.	4	0	1
Tepic, Nay.	21.9	21.2	0.7	34.9	10.4	0.0	1.9	-1.9	N.D.	309	N.D.	0	0	0
Monterrey, N. L.	22.2	24.0	-1.8	36.4	4.2	63.0	35.4	27.6	N.D.	186	N.D.	6	0	0
Oaxaca, Oax.	22.3	23.0	-0.7	35.6	11.0	105.0	48.5	56.5	N.D.	246	N.D.	12	0	0
Salina Cruz, Oax.	28.8	28.9	-0.1	41.5	23.0	0.0	3.4	-3.4	N.D.	254	N.D.	0	0	0
Puebla, Pue.	19.7	18.2	1.5	30.5	7.6	32.8	35.1	-2.3	N.D.	276	N.D.	4	0	0
Carrillo Pto. Q. Roo.	28.4	26.5	1.9	39.0	15.4	41.0	19.4	21.6	N.D.	294	N.D.	4	0	0
Chetumal, Q. Roo.	28.0	27.9	0.1	36.9	16.8	9.0	48.2	-39.2	N.D.	241	N.D.	1	0	0
San Luis Potosí, S.L.P.	19.5	19.5	0.0	32.9	3.1	26.0	28.9	-2.9	N.D.	262	N.D.	3	0	0
Río Verde, S.L.P.	23.1	24.1	-1.0	39.8	9.2	35.0	53.0	-18.0	N.D.	235	N.D.	5	0	0
Matlapa, S.L.P.	24.7	25.5	-0.8	40.3	12.7	92.0	113.4	-21.4	N.D.	165	N.D.	10	0	0
Choix, Sin.	24.5	24.5	0.0	40.2	10.3	0.0	4.8	-4.8	N.D.	283	N.D.	0	0	0
Culiacán, Sin.	22.7	23.4	-0.7	36.8	9.0	0.0	2.7	-2.7	N.D.	304	N.D.	0	0	0
Mazatlán, Sin.	23.0	22.9	0.1	31.5	13.9	0.0	5.2	-5.2	N.D.	305	N.D.	0	0	0
Pto. Peñasco, Son.	19.3	20.2	-0.9	29.8	11.0	0.0	4.0	-4.0	N.D.	308	N.D.	0	0	0
Altar, Son.	20.1	21.3	-1.2	34.0	7.6	0.0	9.8	-9.8	N.D.	275	N.D.	0	0	0
Hermosillo, Son.	23.6	24.4	-0.8	39.0	11.5	0.0	5.5	-5.5	N.D.	166	N.D.	0	0	0
Empalme, Son.	23.6	24.3	-0.7	36.0	9.5	0.0	2.3	-2.3	N.D.	323	N.D.	0	0	0
Cd. Victoria, Tamps.	25.8	27.1	-1.3	37.2	5.8	80.0	45.2	34.8	N.D.	194	N.D.	7	0	0
Soto La Marina, Tamps.	25.9	27.0	-1.1	37.0	7.9	163.0	34.3	128.7	N.D.	207	N.D.	5	0	0
Tampico, Tamps.	24.9	25.1	-0.2	34.0	13.0	62.0	22.0	40.0	N.D.	216	N.D.	3	0	0
Tuxpan, Ver.	24.9	25.7	-0.8	33.0	14.8	120.0	42.3	77.7	N.D.	157	N.D.	5	0	0
Jalapa, Ver.	19.5	19.8	-0.3	34.0	9.4	43.0	84.6	-41.6	N.D.	168	N.D.	12	0	0
Veracruz, Ver.	26.3	25.8	0.5	36.2	20.0	5.0	24.4	-19.4	N.D.	237	N.D.	2	0	0
Orizaba, Ver.	20.4	19.5	0.9	15.2	12.4	29.0	57.3	-28.3	N.D.	176	N.D.	10	0	0
Coatzacoalcas, Ver.	27.1	27.3	-0.2	38.6	17.2	2.0	48.4	-46.4	N.D.	257	N.D.	1	0	0
Mérida, Yuc.	27.5	25.5	2.0	41.2	15.6	8.0	33.1	-25.1	N.D.	288	N.D.	2	0	0
Valladolid, Yuc.	28.2	27.9	0.3	41.0	15.2	32.0	33.8	-1.8	N.D.	289	N.D.	2	0	0
Sombrerete, Zac.	17.0	16.2	0.8	30.0	4.0	0.0	9.8	-9.8	N.D.	280	N.D.	0	0	0
Zacatecas, Zac.	15.1	15.8	-0.7	25.3	6.5	0.0	5.5	-5.5	N.D.	287	N.D.	0	0	0

N.D.: No se registro dato alguno.

FUENTE.- Gerencia del Servicio Meteorológico Nacional, Subdirección General Técnica, CNA.

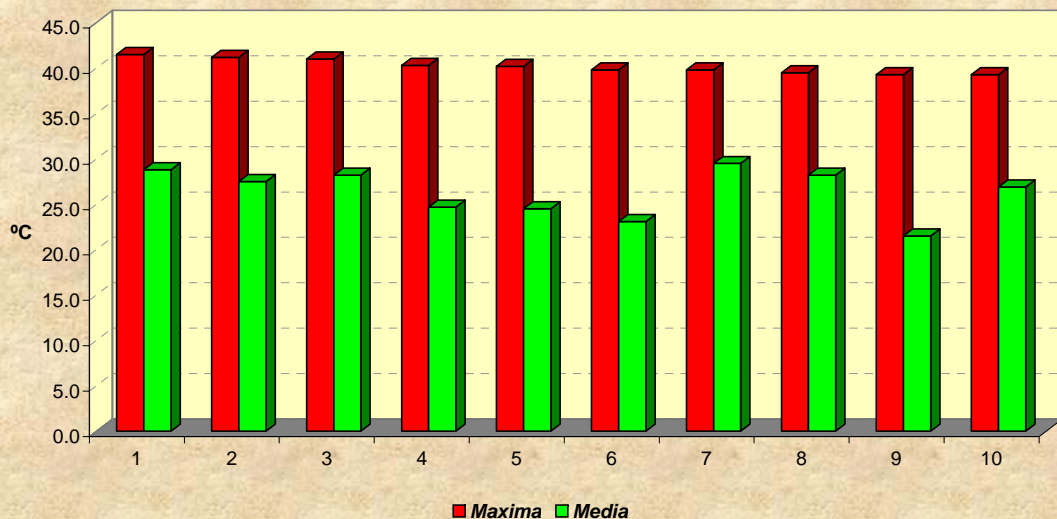
Estaciones Meteorológicas con Menor Temperatura
Abril 2007



TEMPERATURA MINIMA

No.	ESTACIÓN	Minima	Media
1	Temosachic, Chih.	-4.0	13.9
2	Toluca, Méx.	-1.8	13.7
3	Saltillo, Coah.	0.5	18.9
4	Tepehuanes, Dgo.	0.5	17.6
5	Nvo. Casas Gdes. Chih.	1.4	17.1
6	Piedras Negras, Coah.	2.8	22.0
7	San Luis Potosí, S.L.P.	3.1	19.5
8	Cd. Guzmán, Jal.	3.8	20.0
9	Sombrerete, Zac.	4.0	17.0
10	Monterrey, N. L.	4.2	22.2

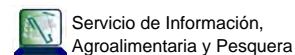
Estaciones Meteorológicas con Mayor Temperatura
Abril 2007



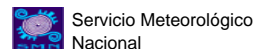
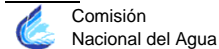
TEMPERATURA MAXIMA

No.	ESTACIÓN	Maxima	Media
1	Salina Cruz, Oax.	41.5	28.8
2	Mérida, Yuc.	41.2	27.5
3	Valladolid, Yuc.	41.0	28.2
4	Matlapa, S.L.P.	40.3	24.7
5	Choix, Sin.	40.2	24.5
6	Rio Verde, S.L.P.	39.8	23.1
7	Arriaga, Chis.	39.8	29.5
8	Campeche, Camp.	39.5	28.2
9	Mexicali, BC.	39.3	21.5
10	Tuxtla Gutiérrez, Chis.	39.3	26.9

Publicado por:



Fuentes:





Reporte de la Red Sinóptica de Superficie - Mayo 2007

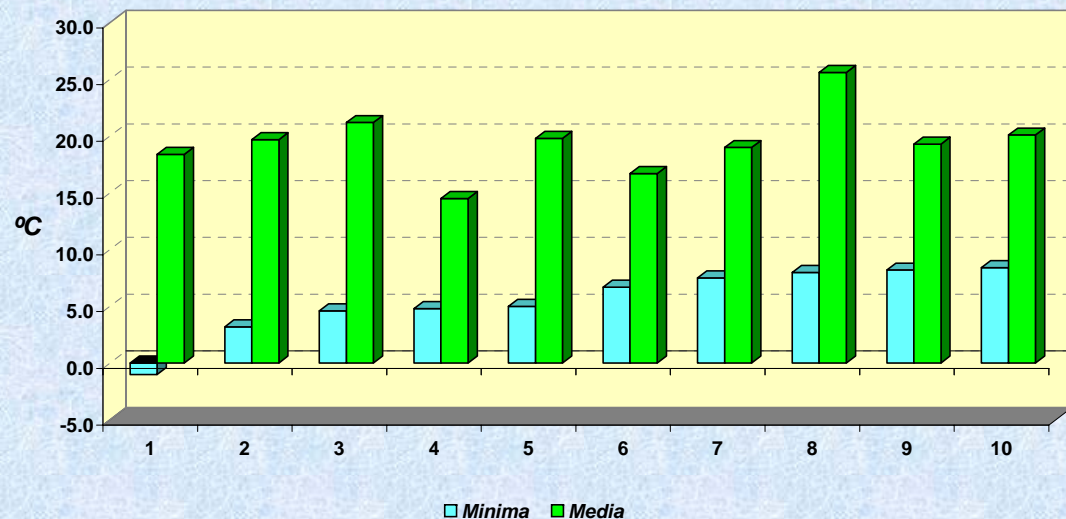


ESTACION	TEMPERATURA (°C)					PRECIPITACION (mm)			H.R. %	INS. hrs.	EVAP. mm	DÍAS		
	Media	Normal	Anomalia	Máxima	Mínima	Total	Normal	Anomalia				LLUVIA	HELADA	GRANIZO
Mexicali, BC.	25.6	24.6	1.0	40.6	8.0	0.0	0.4	-0.4	N.D.	376	N.D.	0	0	0
Loreto, BCS.	26.7	25.5	1.2	37.5	16.0	0.0	0.3	-0.3	N.D.	360	N.D.	0	0	0
Cd. Constitución, BCS	20.9	22.4	-1.5	38.8	9.8	0.0	0.1	-0.1	N.D.	327	N.D.	0	0	0
La Paz, BCS.	25.1	25.4	-0.3	40.0	13.8	0.0	1.2	-1.2	N.D.	284	N.D.	0	0	0
Campeche, Camp.	28.8	29.4	-0.6	41.5	19.5	0.7	71.4	-70.7	N.D.	339	N.D.	0	0	0
Piedras Negras, Coah.	26.2	27.2	-1.0	36.4	15.6	181.0	74.2	106.8	N.D.	205	N.D.	12	0	0
Saltillo, Coah.	20.0	21.8	-1.8	34.5	9.2	31.0	44.2	-13.2	N.D.	287	N.D.	8	0	0
Monclova, Coah.	26.6	28.1	-1.5	41.0	14.8	87.0	27.4	59.6	N.D.	276	N.D.	8	0	2
Colima, Col.	26.2	26.9	-0.7	38.4	16.8	0.0	7.5	-7.5	N.D.	295	N.D.	0	0	0
Manzanillo, Col.	26.0	26.3	-0.3	34.2	15.9	0.0	11.6	-11.6	N.D.	297	N.D.	0	0	0
Arriaga, Chis.	30.0	29.5	0.5	40.5	21.8	138.0	135.9	2.1	N.D.	243	N.D.	8	0	0
Tuxtla Gutiérrez, Chis.	27.5	28.6	-1.1	39.6	20.6	48.0	58.0	-10.0	N.D.	257	N.D.	6	0	0
Cd. Las Casas, Chis.	16.7	16.8	-0.1	28.2	6.7	70.0	121.9	-51.9	N.D.	217	N.D.	6	0	0
Comitán, Chis.	19.9	20.8	-0.9	32.4	11.5	234.0	122.5	111.5	N.D.	211	N.D.	12	0	0
Tapachula, Chis.	28.4	27.8	0.6	36.5	23.0	318.0	205.0	113.1	N.D.	145	N.D.	23	0	0
Nvo. Casas Gdes. Chih.	21.2	20.6	0.6	36.5	4.6	17.0	5.8	11.2	N.D.	342	N.D.	4	0	1
Temosachic, Chih.	18.4	16.5	1.9	32.3	-1.0	10.0	9.8	0.2	N.D.	356	N.D.	1	1	1
Chihuahua, Chih.	24.0	23.6	0.4	36.8	12.0	17.0	26.1	-9.1	N.D.	342	N.D.	3	0	1
Tacubaya, D.F.	18.6	20.0	-1.4	30.1	10.6	118.0	66.5	51.5	N.D.	219	N.D.	9	0	0
Tepehuanes, Dgo.	19.7	19.6	0.1	36.0	3.2	5.0	18.5	-13.5	N.D.	332	N.D.	2	0	0
Durango, Dgo.	20.1	21.6	-1.5	35.4	8.4	0.0	5.1	-5.1	N.D.	313	N.D.	0	0	0
Guanajuato, Gto.	21.6	22.2	-0.6	34.0	11.3	33.0	46.5	-13.5	N.D.	243	N.D.	5	0	0
Acapulco, Gro.	27.9	28.2	-0.3	35.0	17.7	3.0	21.6	-18.6	N.D.	291	N.D.	3	0	0
Tulancingo, Hgo.	19.3	17.6	1.7	31.0	8.2	30.0	45.5	-15.5	N.D.	279	N.D.	6	0	0
Cd. Guzmán, Jal.	22.6	22.1	0.5	37.0	9.8	8.0	24.5	-16.5	N.D.	306	N.D.	2	0	0
Toluca, Méx.	14.5	14.7	-0.2	27.3	4.8	134.0	77.8	56.2	N.D.	242	N.D.	15	0	3
Morelia, Mich.	22.7	22.1	0.6	37.0	12.4	34.0	49.2	-15.2	N.D.	246	N.D.	7	0	0
Cuernavaca, Mor.	23.6	22.9	0.7	35.2	14.0	51.0	62.8	-11.8	N.D.	261	N.D.	18	0	0
Tepic, Nay.	23.6	23.1	0.5	35.4	13.0	0.0	6.9	-6.9	N.D.	350	N.D.	0	0	0
Monterrey, N. L.	25.4	26.9	-1.5	36.7	17.8	90.0	75.5	14.5	N.D.	196	N.D.	8	0	0
Oaxaca, Oax.	22.5	23.2	-0.7	34.0	12.0	116.0	58.3	57.7	N.D.	249	N.D.	12	0	0
Salina Cruz, Oax.	30.3	29.9	0.4	39.5	23.9	35.0	62.0	-27.0	N.D.	232	N.D.	2	0	0
Pto. Angel, Oax.	29.0	28.4	0.6	34.0	23.0	230.0	38.0	192.0	N.D.	184	N.D.	1	0	0
Puebla, Pue.	18.7	19.2	-0.5	30.0	9.2	120.3	59.6	60.7	N.D.	256	N.D.	14	0	0
Carrillo Pto, Q. Roo.	29.4	28.1	1.3	36.7	21.0	130.0	67.7	62.3	N.D.	288	N.D.	11	0	0
Chetumal, Q. Roo.	28.6	28.9	-0.3	37.0	21.9	87.0	67.4	19.6	N.D.	228	N.D.	8	0	0
San Luis Potosí, S.L.P.	20.7	21.0	-0.3	34.3	9.0	30.0	39.6	-9.6	N.D.	289	N.D.	4	0	0
Matlapa, S.L.P.	27.6	28.0	-0.4	39.3	20.0	165.0	149.4	15.6	N.D.	201	N.D.	8	0	0
Tamuín, S.L.P.	28.4	30.2	-1.8	42.4	20.0	53.0	55.2	-2.2	N.D.	220	N.D.	4	0	0
Choix, Sin.	28.8	27.8	1.0	43.0	14.4	0.0	0.5	-0.5	N.D.	325	N.D.	0	0	0
Mazatlán, Sin.	24.8	25.4	-0.6	33.5	17.3	0.0	1.9	-1.9	N.D.	337	N.D.	0	0	0
Pto. Peñasco, Son.	23.4	23.7	-0.3	32.5	15.5	0.0	0.2	-0.2	N.D.	354	N.D.	0	0	0
Altar, Son.	24.5	25.6	-1.1	34.5	16.2	0.0	0.0	-0.0	N.D.	157	N.D.	0	0	0
Hermosillo, Son.	26.2	27.8	-1.6	42.5	14.0	0.0	2.9	-2.9	N.D.	238	N.D.	0	0	0
Empalme, Son.	27.3	25.4	1.9	39.4	13.5	0.0	2.0	-2.0	N.D.	368	N.D.	0	0	0
Villahermosa, Tab.	28.9	28.3	0.6	39.5	22.7	0.0	181.5	-181.5	N.D.	258	N.D.	0	0	0
Cd. Victoria, Tamps.	29.0	30.1	-1.1	38.2	16.1	145.0	113.7	31.3	N.D.	196	N.D.	9	0	0
Soto La Marina, Tamps.	28.3	29.9	-1.6	37.5	18.4	59.0	46.2	12.8	N.D.	220	N.D.	3	0	0
Tampico, Tamps.	27.5	27.6	-0.1	33.5	21.0	92.0	27.6	64.4	N.D.	212	N.D.	2	0	0
Tlaxcala, Tlax.	19.0	18.9	0.1	29.2	7.5	79.0	74.2	4.8	N.D.	164	N.D.	20	0	1
Tuxpan, Ver.	27.2	28.2	-1.0	37.0	19.2	66.0	75.6	-9.6	N.D.	219	N.D.	3	0	0
Jalapa, Ver.	20.2	21.3	-1.1	33.6	12.8	68.0	118.2	-50.2	N.D.	90	N.D.	8	0	1
Veracruz, Ver.	28.1	27.8	0.3	36.0	22.4	67.0	74.2	-7.2	N.D.	262	N.D.	6	0	0
Orizaba, Ver.	20.7	20.9	-0.2	32.5	12.5	91.0	92.8	-1.8	N.D.	134	N.D.	11	0	1
Coatzacoalcos, Ver.	28.3	28.6	-0.3	40.2	20.0	0.1	155.2	-155.1	N.D.	260	N.D.	0	0	0
Mérida, Yuc.	28.3	26.4	1.9	41.6	19.8	37.0	65.1	-28.1	N.D.	304	N.D.	2	0	0
Valladolid, Yuc.	28.9	29.1	-0.2	39.6	19.2	64.0	74.6	-10.6	N.D.	281	N.D.	9	0	0
Sombretete, Zac.	19.8	18.9	0.9	31.6	5.0	3.0	21.7	-18.7	N.D.	310	N.D.	1	0	0
Zacatecas, Zac.	17.2	18.3	-1.1	24.4	10.4	6.0	21.5	-15.5	N.D.	301	N.D.	1	0	0

N.D.: No se registro dato alguno.

FUENTE.- Gerencia del Servicio Meteorológico Nacional, Subdirección General Técnica, CNA.

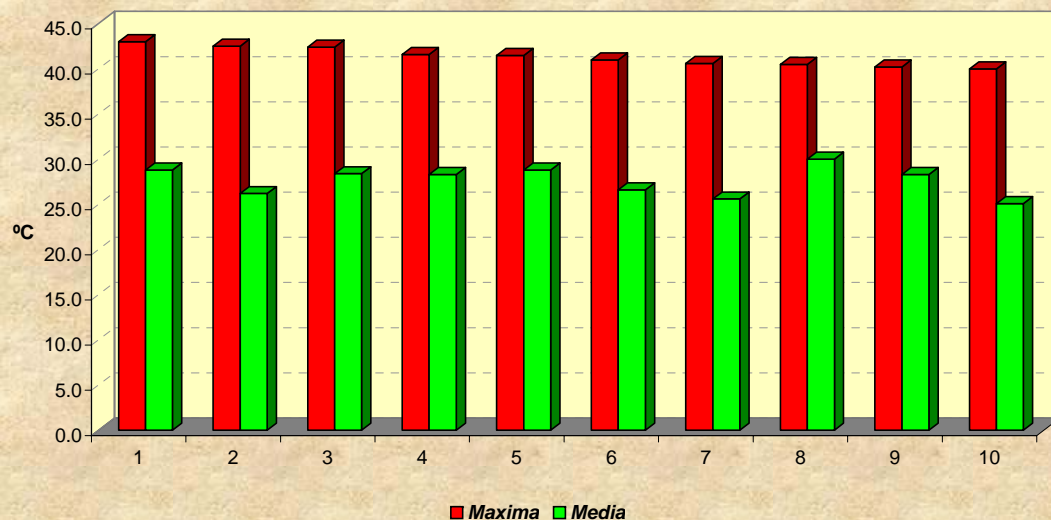
Estaciones Meteorológicas con Menor Temperatura
Mayo 2007



TEMPERATURA MINIMA

No.	ESTACIÓN	Minima	Media
1	Temosachic, Chih.	-1.0	18.4
2	Tepehuanes, Dgo.	3.2	19.7
3	Nvo. Casas Gdes. Chih.	4.6	21.2
4	Toluca, Méx.	4.8	14.5
5	Sombrerete, Zac.	5.0	19.8
6	Cd. Las Casas, Chis.	6.7	16.7
7	Tlaxcala, Tlax.	7.5	19.0
8	Mexicali, BC.	8.0	25.6
9	Tulancingo, Hgo.	8.2	19.3
10	Durango, Dgo.	8.4	20.1

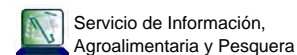
Estaciones Meteorológicas con Mayor Temperatura
Mayo 2007



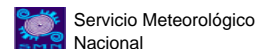
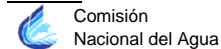
TEMPERATURA MAXIMA

No.	ESTACIÓN	Maxima	Media
1	Choix, Sin.	43.0	28.8
2	Hermosillo, Son.	42.5	26.2
3	Tamuín, S.L.P.	42.4	28.4
4	Mérida, Yuc.	41.6	28.3
5	Campeche, Camp.	41.5	28.8
6	Monclova, Coah.	41.0	26.6
7	Mexicali, BC.	40.6	25.6
8	Arriaga, Chis.	40.5	30.0
9	Coatzacoalcos, Ver.	40.2	28.3
10	La Paz, BCS.	40.0	25.1

Publicado por:



Fuentes:





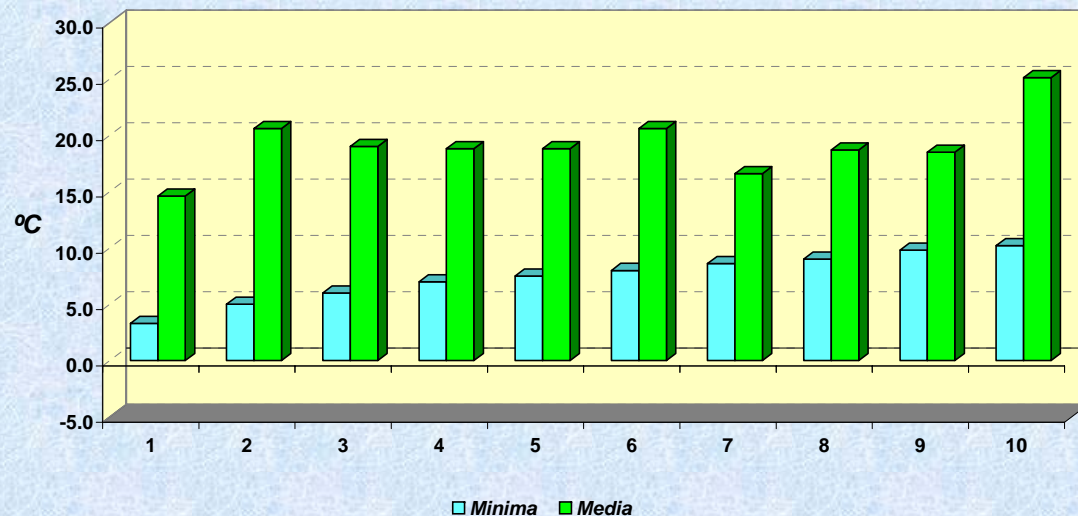
Reporte de la Red Sinóptica de Superficie - Junio 2007

ESTACION	TEMPERATURA (°C)					PRECIPITACION (mm)			H.R. %	INS. hrs.	EVAP. mm	DÍAS		
	Media	Normal	Anomalia	Máxima	Mínima	Total	Normal	Anomalia				LLUVIA	HELADA	GRANIZO
Mexicali, BC.	30.5	29.5	1.0	45.6	13.5	0.0	0.4	-0.4	N.D.	318	N.D.	0	0	0
Loreto, BCS.	30.6	28.8	1.8	39.6	19.0	0.0	2.0	-2.0	N.D.	353	N.D.	0	0	0
Cd. Constitución, BCS	24.7	25.2	-0.5	40.6	11.0	0.0	0.1	-0.1	N.D.	342	N.D.	0	0	0
La Paz, BCS.	28.0	28.3	-0.3	41.2	33.7	0.0	1.0	-1.0	N.D.	338	N.D.	0	0	0
Campeche, Camp.	29.8	29.0	0.8	39.5	21.4	102.0	192.4	-90.4	N.D.	276	N.D.	0	0	0
Piedras Negras, Coah.	28.0	29.5	-1.5	41.0	18.6	123.0	86.5	36.5	N.D.	120	N.D.	5	0	0
Saltillo, Coah.	21.5	22.3	-0.8	36.0	11.0	102.0	62.9	39.1	N.D.	254	N.D.	9	0	0
Monclova, Coah.	28.8	29.7	-0.9	42.2	20.2	43.0	48.4	-5.4	N.D.	269	N.D.	7	0	0
Colima, Col.	27.1	27.8	-0.7	37.2	21.8	134.0	166.0	-32.0	N.D.	215	N.D.	10	0	0
Manzanillo, Col.	28.6	28.4	0.2	36.5	20.9	2.0	143.7	-141.7	N.D.	241	N.D.	2	0	0
Arriaga, Chis.	29.2	28.3	0.9	38.5	20.0	190.0	317.3	-127.3	N.D.	200	N.D.	13	0	0
Tuxtla Gutiérrez, Chis.	26.9	27.2	-0.3	37.5	20.1	103.0	215.9	-112.9	N.D.	227	N.D.	14	0	0
Cd. Las Casas, Chis.	16.6	17.0	-0.4	26.8	8.6	278.0	200.0	78.0	N.D.	153	N.D.	17	0	1
Comitán, Chis.	19.5	20.1	-0.6	29.3	12.8	235.0	193.5	41.5	N.D.	209	N.D.	17	0	1
Tapachula, Chis.	28.1	26.9	1.2	36.1	22.2	139.0	365.3	-226.3	N.D.	160	N.D.	13	0	0
Nvo. Casas Gdes, Chih.	25.1	24.4	0.7	37.6	10.2	22.0	30.3	-8.3	N.D.	326	N.D.	4	0	1
Temosachic, Chih.	20.6	20.5	0.1	36.0	5.0	41.0	38.4	2.6	N.D.	249	N.D.	10	0	1
Chihuahua, Chih.	26.6	26.3	0.3	37.6	15.0	39.0	34.7	4.3	N.D.	303	N.D.	5	0	0
Tacubaya, D.F.	18.8	19.4	-0.6	30.8	7.5	103.0	140.0	-37.0	N.D.	138	N.D.	10	0	1
Tepehuanes, Dgo.	24.6	22.4	2.2	37.5	14.5	60.0	63.9	-3.9	N.D.	261	N.D.	5	0	0
Durango, Dgo.	22.1	22.8	-0.7	38.4	13.0	98.0	51.4	46.6	N.D.	231	N.D.	9	0	0
Guanajuato, Gto.	20.6	22.0	-1.4	35.8	11.5	200.0	132.9	67.1	N.D.	174	N.D.	19	0	1
Acapulco, Gro.	29.6	28.9	0.7	37.0	21.2	65.0	250.9	-185.9	N.D.	259	N.D.	11	0	0
Tulancingo, Hgo.	19.0	16.7	2.3	31.2	6.0	56.0	71.7	-15.7	N.D.	252	N.D.	5	0	0
Cd. Guzmán, Jal.	21.5	22.8	-1.3	34.8	12.0	157.0	127.3	29.8	N.D.	197	N.D.	11	0	1
Toluca, Méx.	14.6	14.8	-0.2	27.8	3.3	96.0	152.3	-56.3	N.D.	190	N.D.	15	0	1
Zamora, Mich.	21.8	23.3	-1.5	36.6	15.0	177.0	166.6	10.4	N.D.	176	N.D.	16	0	0
Morelia, Mich.	21.0	21.5	-0.5	35.5	11.4	121.0	146.8	-25.8	N.D.	175	N.D.	14	0	2
Cuernavaca, Mor.	22.6	22.0	0.6	34.7	13.8	281.0	241.9	39.1	N.D.	244	N.D.	13	0	0
Tepic, Nay.	24.2	24.9	-0.7	33.8	14.0	219.0	183.2	35.8	N.D.	266	N.D.	8	0	0
Monterrey, N. L.	27.5	28.7	-1.2	38.7	20.2	86.0	61.4	24.6	N.D.	222	N.D.	7	0	0
Oaxaca, Oax.	22.2	22.4	-0.2	34.2	12.8	105.0	118.5	-13.5	N.D.	192	N.D.	11	0	0
Salina Cruz, Oax.	29.7	29.0	0.7	39.0	23.6	217.0	286.0	-69.0	N.D.	235	N.D.	9	0	0
Pto. Angel, Oax.	29.2	28.0	1.2	34.7	21.4	17.0	215.1	-198.1	N.D.	204	N.D.	3	0	0
Puebla, Pue.	18.5	18.5	-0.0	29.5	9.8	250.0	137.9	112.1	N.D.	238	N.D.	16	0	1
Chetumal, Q. Roo.	28.6	28.1	0.5	36.0	22.0	100.0	205.5	-105.5	N.D.	173	N.D.	12	0	0
San Luis Potosí, S.L.P.	20.6	28.9	-8.3	33.4	8.0	179.0	175.3	3.7	N.D.	222	N.D.	12	0	1
Río Verde, S.L.P.	25.2	20.8	4.4	39.9	15.1	69.0	69.0	0.0	N.D.	227	N.D.	6	0	0
Matlapa, S.L.P.	28.0	26.3	1.7	40.2	20.2	143.0	66.8	76.2	N.D.	220	N.D.	7	0	0
Tamúín, S.L.P.	29.4	28.4	1.0	41.7	20.8	191.0	252.0	-61.0	N.D.	234	N.D.	5	0	0
Choix, Sin.	30.8	30.7	0.1	44.1	19.8	110.0	60.7	49.3	N.D.	253	N.D.	2	0	N.D.
Culiacán, Sin.	29.0	29.4	-0.4	39.0	18.4	2.0	43.7	-41.7	N.D.	310	N.D.	1	0	0
Mazatlán, Sin.	28.3	28.6	-0.3	34.9	21.2	128.0	20.6	107.4	N.D.	287	N.D.	5	0	0
Pto. Peñasco, Son.	26.9	26.7	0.2	39.0	17.8	0.0	0.3	-0.3	N.D.	349	N.D.	0	0	0
Altar, Son.	26.6	27.1	-0.5	43.5	16.6	0.0	75.5	-75.5	N.D.	334	N.D.	0	0	0
Hermosillo, Son.	30.1	31.9	-1.8	46.0	18.0	0.0	5.3	-5.3	N.D.	233	N.D.	0	0	0
Empalme, Son.	30.6	29.2	1.4	41.5	15.7	1.0	0.3	0.7	N.D.	337	N.D.	1	0	0
Villahermosa, Tab.	29.7	28.5	1.2	39.3	23.0	45.0	201.5	-156.5	N.D.	251	N.D.	6	0	0
Cd. Victoria, Tamps.	28.1	29.0	-0.9	38.6	18.2	76.0	135.5	-59.5	N.D.	170	N.D.	7	0	0
Soto La Marina, Tamps.	29.3	31.2	-1.9	39.5	20.1	40.0	95.1	-55.1	N.D.	237	N.D.	4	0	0
Tampico, Tamps.	28.8	28.6	0.2	33.5	23.2	78.0	137.0	-59.0	N.D.	234	N.D.	4	0	0
Tlaxcala, Tlax.	18.8	18.7	0.1	30.3	7.0	134.0	157.1	-23.1	N.D.	159	N.D.	20	0	1
Tuxpan, Ver.	28.3	28.8	-0.5	35.0	22.0	99.0	173.1	-74.1	N.D.	235	N.D.	4	0	0
Jalapa, Ver.	20.9	21.2	-0.3	31.4	12.0	209.0	253.3	-44.3	N.D.	139	N.D.	14	0	0
Veracruz, Ver.	28.6	28.1	0.5	35.2	22.4	265.0	196.3	68.7	N.D.	259	N.D.	7	0	0
Orizaba, Ver.	21.5	20.8	0.7	31.5	12.5	229.0	360.0	-131.0	N.D.	185	N.D.	19	0	0
Coatzacoalcos, Ver.	28.6	28.4	0.2	35.8	21.3	120.0	234.8	-114.8	N.D.	272	N.D.	5	0	0
Mérida, Yuc.	29.1	28.4	0.7	39.9	20.3	54.0	142.5	-88.5	N.D.	272	N.D.	8	0	0
Valladolid, Yuc.	28.6	28.8	-0.2	37.1	21.1	164.0	172.0	-8.0	N.D.	237	N.D.	10	0	0
Sombrerete, Zac.	18.7	20.2	-1.5	34.0	9.0	139.0	84.6	54.4	N.D.	205	N.D.	11	0	1
Zacatecas, Zac.	16.6	17.1	-0.5	25.8	10.5	155.0	77.4	77.6	N.D.	235	N.D.	10	0	0

N.D.: No se registro dato alguno.

FUENTE.- Gerencia del Servicio Meteorológico Nacional, Subdirección General Técnica, CNA.

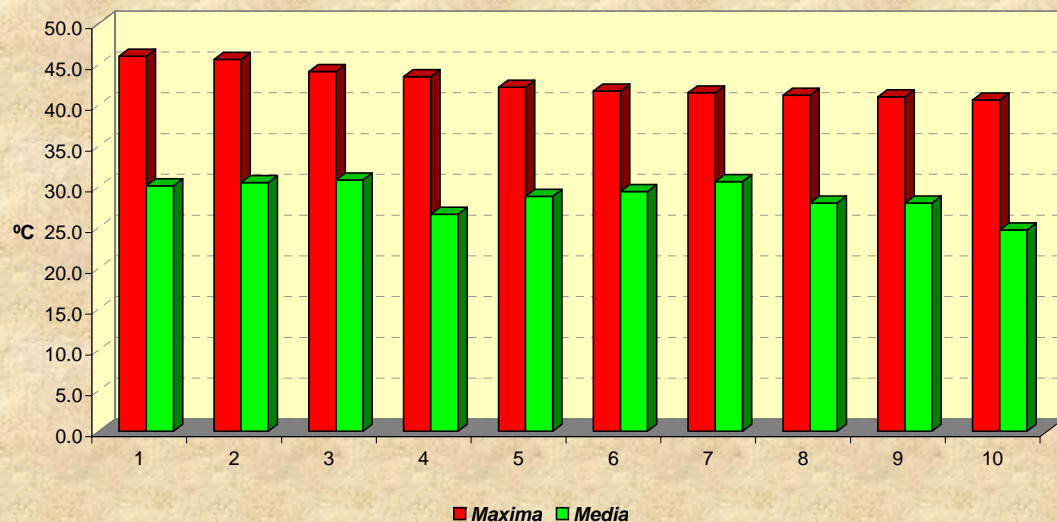
**Estaciones Meteorológicas con Menor Temperatura
Junio 2007**



TEMPERATURA MINIMA

No.	ESTACIÓN	Minima	Media
1	Toluca, Méx.	3.3	14.6
2	Temosachic, Chih.	5.0	20.6
3	Tulancingo, Hgo.	6.0	19.0
4	Tlaxcala, Tlax.	7.0	18.8
5	Tacubaya, D.F.	7.5	18.8
6	San Luis Potosí, S.L.P.	8.0	20.6
7	Cd. Las Casas, Chis.	8.6	16.6
8	Sombrerete, Zac.	9.0	18.7
9	Puebla, Pue.	9.8	18.5
10	Nvo. Casas Gdes. Chih.	10.2	25.1

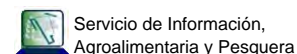
**Estaciones Meteorológicas con Mayor Temperatura
Junio 2007**



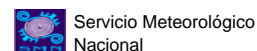
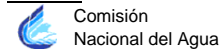
TEMPERATURA MAXIMA

No.	ESTACIÓN	Maxima	Media
1	Hermosillo, Son.	46.0	30.1
2	Mexicali, BC.	45.6	30.5
3	Choix, Sin.	44.1	30.8
4	Altar, Son.	43.5	26.6
5	Monclova, Coah.	42.2	28.8
6	Tamuín, S.L.P.	41.7	29.4
7	Empalme, Son.	41.5	30.6
8	La Paz, BCS.	41.2	28.0
9	Piedras Negras, Coah.	41.0	28.0
10	Cd. Constitución, BCS	40.6	24.7

Publicado por:



Fuentes:





Reporte de la Red Sinóptica de Superficie - Julio 2007

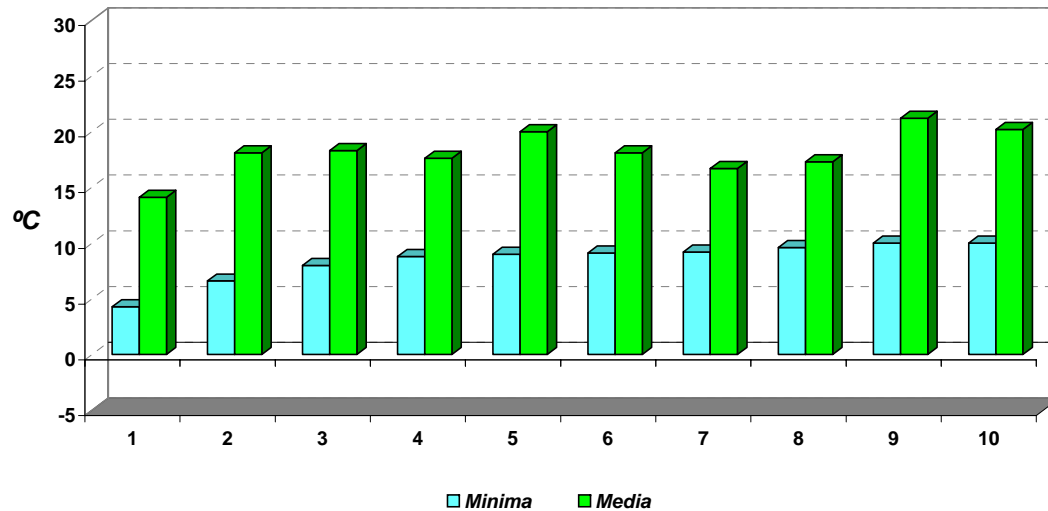


ESTACION	TEMPERATURA (°C)					PRECIPITACION (mm)			H.R. %	INS. hrs.	EVAP. mm	DIAS		
	Media	Normal	Anomalia	Máxima	Mínima	Total	Normal	Anomalia				LLUVIA	HELADA	GRANIZO
Aguascalientes, Ags.	20.0	20.2	-0.2	30.7	12.4	171.0	104.8	66.2	N.D.	243	N.D.	17	0	1
Mexicali, B.C.	33.4	33.1	0.3	47.2	21.0	0.0	4.5	-4.5	N.D.	340	N.D.	0	0	0
Loreto, BCS.	30.9	31.1	-0.2	39.2	24.3	1.0	13.7	-12.7	N.D.	321	N.D.	1	0	0
Cd. Constitución, BCS	26.7	28.7	-2.0	40.1	17.4	0.0	15.6	-15.6	N.D.	327	N.D.	0	0	0
La Paz, BCS.	29.6	30.4	-0.8	42.0	21.0	0.0	20.2	-20.2	N.D.	319	N.D.	0	0	0
Campeche, Camp.	29.0	28.2	0.8	38.6	21.4	123.0	204.8	-81.8	N.D.	287	N.D.	7	0	0
Piedras Negras, Coah.	27.5	28.1	-0.6	38.6	21.0	201.0	42.9	158.1	N.D.	196	N.D.	10	0	0
Saltillo, Coah.	19.5	20.2	-0.7	30.0	11.0	185.0	65.9	119.2	N.D.	210	N.D.	14	0	0
Monclova, Coah.	27.1	27.4	-0.3	38.7	20.0	78.0	42.3	35.7	N.D.	186	N.D.	13	0	0
Torreón, Coah.	27.5	27.7	-0.2	38.4	19.8	83.0	24.2	58.8	N.D.	236	N.D.	7	0	0
Colima, Col.	26.2	27.0	-0.8	38.0	19.0	250.0	243.0	7.0	N.D.	182	N.D.	15	0	0
Manzanillo, Col.	29.0	28.5	0.5	35.5	22.0	360.0	194.3	165.7	N.D.	233	N.D.	11	0	0
Arriaga, Chis.	28.9	28.8	0.1	38.4	19.8	282.0	250.2	31.8	N.D.	223	N.D.	20	0	0
Tuxtla Gutiérrez, Chis.	26.2	26.1	0.1	35.4	19.8	172.3	146.7	25.6	N.D.	241	N.D.	14	0	0
Cd. Las Casas, Chis.	16.7	16.6	0.1	26.8	9.2	152.0	135.5	16.5	N.D.	193	N.D.	11	0	0
Comitán, Chis.	19.3	19.1	0.2	28.0	12.6	88.0	98.1	-10.1	N.D.	258	N.D.	9	0	0
Tapachula, Chis.	27.3	26.8	0.5	36.6	22.1	312.0	351.3	-39.3	N.D.	171	N.D.	27	0	0
Hidalgo del Parral, Chih.	22.8	23.8	-1.0	36.0	15.0	148.0	144.1	3.9	N.D.	253	N.D.	12	0	0
Nvo. Casas Gdes, Chih.	24.7	24.9	-0.2	38.9	14.4	101.0	64.1	36.9	N.D.	278	N.D.	11	0	1
Temosachic, Chih.	20.8	21.2	-0.4	36.6	10.8	154.0	101.1	52.9	N.D.	195	N.D.	18	0	0
Chihuahua, Chih.	25.2	25.6	-0.4	36.0	18.0	49.0	94.7	-45.7	N.D.	257	N.D.	10	0	1
Tacubaya, D.F.	17.3	18.2	-0.9	27.5	9.6	205.0	189.5	15.5	N.D.	191	N.D.	20	0	1
Tepehuanes, Dgo.	21.2	21.2	0.0	36.2	10.0	100.0	109.2	-9.2	N.D.	218	N.D.	12	0	0
Durango, Dgo.	15.1	16.2	-1.1	35.5	13.4	60.0	96.1	-36.1	N.D.	218	N.D.	13	0	0
Guanajuato, Gto.	19.6	20.5	-0.9	34.1	12.0	314.0	182.2	131.8	N.D.	185	N.D.	17	0	3
Acapulco, Gro.	29.1	28.9	0.2	36.8	20.0	337.0	278.8	58.2	N.D.	257	N.D.	9	0	0
Chilpancingo, Gro.	20.7	22.1	-1.4	32.0	15.0	144.0	167.6	-23.6	N.D.	188	N.D.	12	0	0
Tulancingo, Hgo.	18.3	17.6	0.7	27.6	8.0	76.0	62.2	13.8	N.D.	235	N.D.	12	0	0
Cd. Guzmán, Jal.	20.2	21.6	-1.4	31.2	10.0	198.0	166.8	31.2	N.D.	166	N.D.	19	0	0
Toluca, Méx.	14.1	14.0	0.1	25.1	4.3	193.0	160.3	32.7	N.D.	188	N.D.	22	0	4
Zamora, Mich.	20.9	21.4	-0.5	33.8	12.6	175.0	195.0	-20.0	N.D.	194	N.D.	14	0	1
Morelia, Mich.	20.4	19.9	0.5	30.0	12.0	149.0	167.9	-18.9	N.D.	204	N.D.	16	0	0
Cuernavaca, Mor.	21.5	21.3	0.2	31.1	12.4	239.0	245.9	-6.9	N.D.	223	N.D.	21	0	0
Tepic, Nay.	23.9	24.7	-0.8	33.2	18.0	281.0	334.9	-53.9	N.D.	219	N.D.	15	0	0
Monterrey, N. L.	27.2	28.2	-1.0	38.2	20.6	46.0	29.9	16.1	N.D.	125	N.D.	7	0	0
Oaxaca, Oax.	21.2	20.8	0.4	32.6	13.0	197.0	80.5	116.5	N.D.	208	N.D.	22	0	1
Salina Cruz, Oax.	29.0	29.6	-0.6	37.4	22.5	295.0	147.1	147.9	N.D.	227	N.D.	11	0	0
Pto. Angel, Oax.	28.5	27.8	0.7	34.7	20.4	153.0	173.0	-20.0	N.D.	228	N.D.	6	0	0
Puebla, Pue.	17.6	17.4	0.2	27.2	8.8	325.0	123.5	201.5	N.D.	215	N.D.	15	0	0
Carrillo Pto, Q. Roo.	30.5	29.8	0.7	36.6	21.7	41.0	216.0	-175.0	N.D.	282	N.D.	7	0	0
Chetumal, Q. Roo.	30.0	28.5	1.5	37.1	23.2	26.0	139.7	-113.7	N.D.	212	N.D.	6	0	0
San Luis Potosí, S.L.P.	20.0	19.4	0.6	30.0	9.0	84.0	56.0	28.0	N.D.	232	N.D.	10	0	0
Tamuín, SLP.	29.2	29.1	0.1	39.4	21.5	149.0	122.8	26.2	N.D.	246	N.D.	9	0	0
Matlapa, S.L.P.	27.6	27.4	0.2	38.6	19.9	252.0	257.2	-5.2	N.D.	216	N.D.	13	0	0
Choix, Sin.	29.1	30.3	-1.2	42.5	21.6	224.0	213.3	10.7	N.D.	228	N.D.	11	0	0
Culiacán, Sin.	24.4	25.0	-0.6	36.0	13.1	148.0	118.0	30.0	N.D.	234	N.D.	9	0	0
Mazatlán, Sin.	28.9	29.1	-0.2	35.1	21.2	139.0	175.8	-36.8	N.D.	258	N.D.	10	0	0
Pto. Peñasco, Son.	30.2	30.5	-0.3	36.5	23.8	0.0	5.4	-5.4	N.D.	283	N.D.	0	0	0
Altar, Son.	29.6	30.9	-1.3	45.0	22.8	81.0	67.3	13.7	N.D.	240	N.D.	5	0	0
Hermosillo, Son.	30.9	32.8	-1.9	46.0	21.5	161.0	55.3	105.7	N.D.	189	N.D.	10	0	0
Empalme, Son.	31.4	31.7	-0.3	41.0	22.3	72.0	14.9	57.1	N.D.	291	N.D.	4	0	0
Villahermosa, Tab.	27.8	28.0	-0.2	40.0	22.9	78.0	157.4	-79.4	N.D.	274	N.D.	7	0	0
Cd. Victoria, Tamps.	28.3	30.2	-1.9	39.3	19.6	99.0	94.4	4.6	N.D.	244	N.D.	7	0	0
Soto La Marina, Tamps.	29.8	30.4	-0.6	40.2	20.2	156.0	67.5	88.5	N.D.	244	N.D.	5	0	0
Tlaxcala, Tlax.	18.1	17.7	0.4	28.3	6.6	176.0	155.1	20.9	N.D.	136	N.D.	25	0	0
Tuxpan, Ver.	28.7	28.1	0.6	35.0	22.0	10.0	175.3	-165.3	N.D.	229	N.D.	1	0	0
Jalapa, Ver.	20.3	20.0	0.3	29.8	12.0	139.0	202.9	-63.9	N.D.	157	N.D.	16	0	0
Veracruz, Ver.	28.6	27.5	1.1	34.8	23.2	756.0	385.1	370.9	N.D.	258	N.D.	9	0	0
Orizaba, Ver.	20.9	19.6	1.3	29.3	12.0	322.0	422.2	-100.2	N.D.	205	N.D.	19	0	0
Coatzacoalcos, Ver.	28.3	27.1	1.2	35.8	19.0	143.0	268.2	-125.2	N.D.	279	N.D.	11	0	0
Mérida, Yuc.	26.5	26.2	0.3	38.7	20.6	133.0	146.6	-13.6	N.D.	269	N.D.	13	0	0
Sombrerete, Zac.	18.1	19.4	-1.3	28.0	9.1	109.0	108.4	0.6	N.D.	193	N.D.	16	0	0
Zacatecas, Zac.	17.2	18.2	-1.0	23.4	10.5	119.0	146.2	-27.2	N.D.	213	N.D.	13	0	0

N.D.: No se registro dato alguno.

FUENTE.- Gerencia del Servicio Meteorológico Nacional, Subdirección General Técnica, CNA.

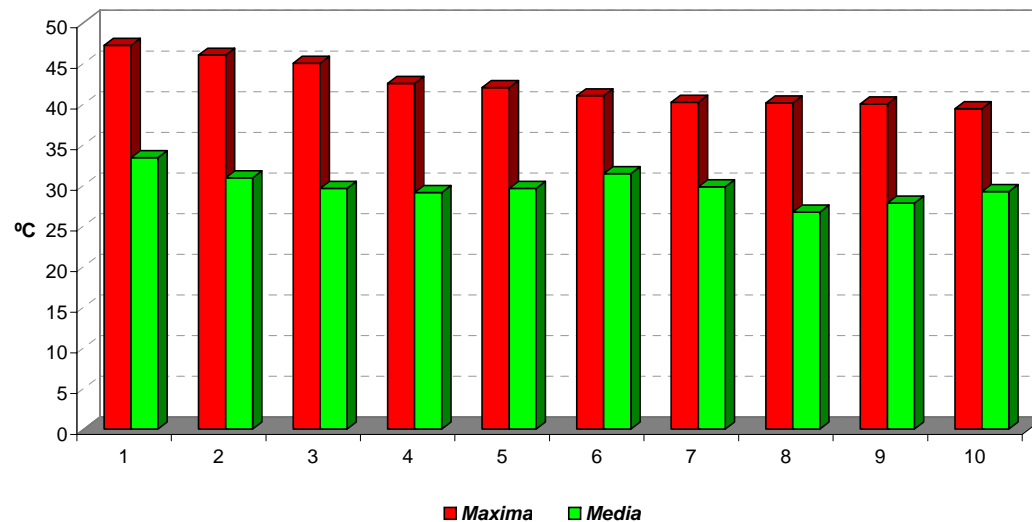
**Estaciones Meteorológicas con Menor Temperatura
Julio 2007**



TEMPERATURA MINIMA

No.	ESTACIÓN	Minima	Media
1	Toluca, Méx.	4.3	14.1
2	Tlaxcala, Tlax.	6.6	18.1
3	Tulancingo, Hgo.	8.0	18.3
4	Puebla, Pue.	8.8	17.6
5	San Luis Potosi, S.L.P.	9.0	20.0
6	Sombrerete, Zac.	9.1	18.1
7	Cd. Las Casas, Chis.	9.2	16.7
8	Tacubaya, D.F.	9.6	17.3
9	Tepehuanes, Dgo.	10.0	21.2
10	Cd. Guzmán, Jal.	10.0	20.2

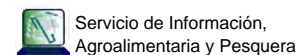
**Estaciones Meteorológicas con Mayor Temperatura
Julio 2007**



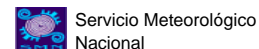
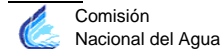
TEMPERATURA MAXIMA

No.	ESTACIÓN	Maxima	Media
1	Mexicali, B.C.	47.2	33.4
2	Hermosillo, Son.	46.0	30.9
3	Altar, Son.	45.0	29.6
4	Choix, Sin.	42.5	29.1
5	La Paz, BCS.	42.0	29.6
6	Empalme, Son.	41.0	31.4
7	Soto La Marina, Tamps.	40.2	29.8
8	Cd. Constitución, BCS	40.1	26.7
9	Villahermosa, Tab.	40.0	27.8
10	Tamuín, SLP.	39.4	29.2

Publicado por:



Fuentes:





Reporte de la Red Sinóptica de Superficie - Agosto 2007

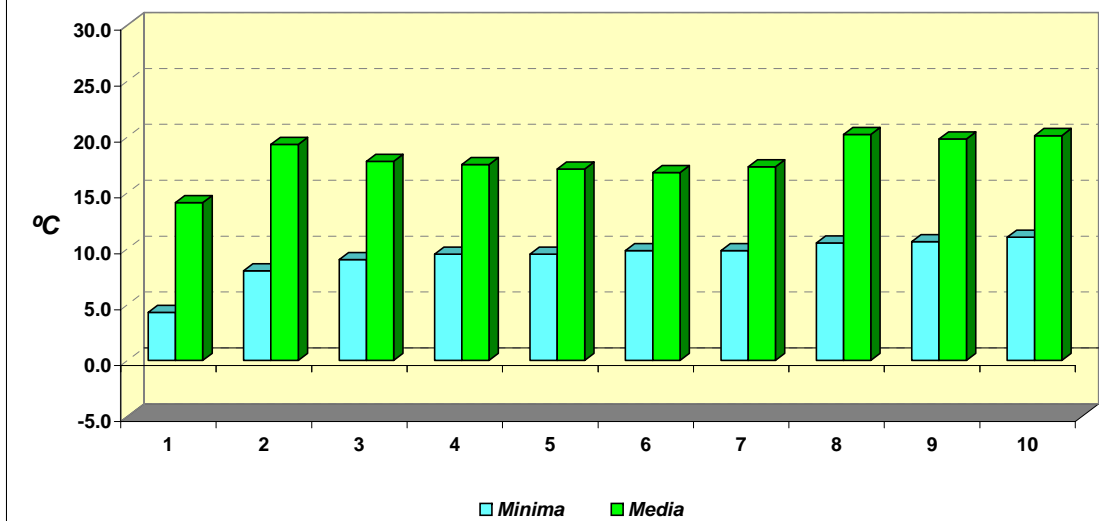


ESTACION	TEMPERATURA (°C)					PRECIPITACION (mm)			H.R.	INS.	EVAP.	DÍAS		
	Media	Normal	Anomalia	Máxima	Mínima	Total	Normal	Anomalia	%	hrs.	mm	LLUVIA	HELADA	GRANIZO
Aguascalientes, Ags.	20.8	20.3	0.5	30.0	12.2	26.0	93.0	-67.0	N.D.	268	N.D.	7	0	0
Mexicali, B.C.	34.4	32.5	1.9	47.0	20.2	6.0	10.3	-4.3	N.D.	333	N.D.	1	0	0
Loreto, BCS.	31.4	31.2	0.2	39.0	25.0	16.0	36.6	-20.6	N.D.	279	N.D.	1	0	0
Cd. Constitución, BCS	28.2	29.7	-1.5	40.3	20.0	6.0	32.5	-26.5	N.D.	281	N.D.	3	0	0
La Paz, BCS.	30.6	30.6	0.0	41.0	22.4	6.0	51.6	-45.6	N.D.	275	N.D.	2	0	0
Campeche, Camp.	28.4	28.0	0.4	37.4	21.4	239.0	217.8	21.2	N.D.	247	N.D.	17	0	0
Piedras Negras, Coah.	30.0	31.2	-1.2	38.6	22.0	19.0	36.9	-17.9	N.D.	297	N.D.	2	0	0
Monclova, Coah.	29.2	29.9	-0.7	38.8	21.8	31.0	43.9	-12.9	N.D.	275	N.D.	6	0	0
Hidalgo del Parral, Coah.	22.6	22.8	-0.2	33.0	14.3	92.0	100.7	-8.7	N.D.	290	N.D.	10	0	1
Torreón, Coah.	28.3	27.4	0.9	38.4	20.0	17.0	26.5	-9.5	N.D.	272	N.D.	2	0	0
Colima, Col.	25.5	26.6	-1.1	34.8	20.8	152.0	215.7	-63.7	N.D.	188	N.D.	24	0	1
Manzanillo, Col.	28.3	28.7	-0.4	34.2	22.4	218.0	192.4	25.6	N.D.	212	N.D.	15	0	0
Arriaga, Chis.	28.0	29.0	-1.0	37.7	19.4	499.0	250.7	248.3	N.D.	171	N.D.	22	0	0
Tuxtla Gutiérrez, Chis.	25.6	26.2	-0.6	35.0	19.5	339.0	173.2	165.8	N.D.	215	N.D.	18	0	0
Cd. Las Casas, Chis.	16.8	16.6	0.2	27.1	9.8	201.0	146.4	54.6	N.D.	174	N.D.	17	0	0
Comitán, Chis.	19.3	19.4	-0.1	27.9	12.8	168.0	138.0	30.0	N.D.	233	N.D.	17	0	0
Tapachula, Chis.	27.1	26.9	0.2	35.5	22.4	332.0	310.6	21.4	N.D.	159	N.D.	22	0	0
Nvo. Casas Gdes, Chih.	23.2	23.8	-0.6	35.5	14.2	93.0	86.0	7.0	N.D.	279	N.D.	12	0	0
Temosachic, Chih.	20.2	20.3	-0.1	31.2	10.5	125.0	110.8	14.2	N.D.	246	N.D.	12	0	0
Chihuahua, Chih.	25.3	24.3	1.0	35.4	17.8	90.0	89.3	0.7	N.D.	300	N.D.	10	0	0
Tacubaya, D.F.	17.2	18.3	-1.1	28.4	11.1	194.0	171.2	22.8	N.D.	182	N.D.	20	0	0
Tepehuanes, Dgo.	20.1	20.6	-0.5	34.5	11.0	61.0	90.0	-29.0	N.D.	257	N.D.	13	0	0
Durango, Dgo.	20.1	20.9	-0.8	34.6	12.6	51.0	97.1	-46.1	N.D.	258	N.D.	10	0	0
Guanajuato, Gto.	19.8	20.6	-0.8	33.8	10.6	120.0	135.3	-15.3	N.D.	213	N.D.	12	0	0
Acapulco, Gro.	28.5	29.0	-0.5	35.6	16.4	556.0	358.3	197.7	N.D.	173	N.D.	15	0	0
Chilpancingo, Gro.	20.5	23.5	-3.0	32.6	16.0	224.0	175.4	48.6	N.D.	172	N.D.	22	0	0
Tulancingo, Hgo.	17.5	15.5	2.0	26.0	9.5	217.0	63.7	153.3	N.D.	223	N.D.	11	0	0
Cd. Guzmán, Jal.	20.2	21.6	-1.4	30.6	13.0	217.0	153.6	63.4	N.D.	173	N.D.	21	0	0
Guadalajara, Jal.	21.4	21.7	-0.3	29.5	14.9	183.0	227.0	-44.0	N.D.	237	N.D.	21	0	1
Toluca, Méx.	14.1	14.0	0.1	24.8	4.3	233.0	133.9	99.1	N.D.	199	N.D.	22	0	0
Zamora, Mich.	20.8	21.5	-0.7	32.0	14.0	129.0	144.6	-15.6	N.D.	205	N.D.	17	0	1
Morelia, Mich.	19.8	19.8	0.0	27.7	11.5	180.0	178.9	1.1	N.D.	199	N.D.	18	0	0
Cuernavaca, Mor.	22.2	21.1	1.1	31.8	13.4	330.0	225.4	104.6	N.D.	227	N.D.	24	0	0
Tepic, Nay.	24.1	24.7	-0.6	33.5	17.2	317.0	316.0	1.0	N.D.	203	N.D.	19	0	0
Monterrey, N. L.	28.0	29.1	-1.1	38.0	21.0	140.0	63.4	76.6	N.D.	244	N.D.	9	0	0
Oaxaca, Oax.	21.0	21.1	-0.1	34.0	12.4	114.0	91.3	22.7	N.D.	78	N.D.	19	0	0
Salina Cruz, Oax.	28.3	29.6	-1.3	38.0	22.5	365.0	330.7	34.3	N.D.	170	N.D.	15	0	0
Pto. Angel, Oax.	27.2	28.1	-0.9	35.5	21.8	178.0	186.0	-8.0	N.D.	177	N.D.	15	0	0
Puebla, Pue.	17.3	17.5	-0.2	27.7	9.8	220.0	168.0	52.0	N.D.	211	N.D.	18	0	0
Carrillo Pto, Q. Roo.	29.4	27.7	1.7	37.5	21.6	255.0	212.6	42.4	N.D.	213	N.D.	13	0	0
Chetumal, Q. Roo.	29.1	28.7	0.4	36.7	22.9	315.0	125.7	189.3	N.D.	180	N.D.	12	0	0
San Luis Potosí, S.L.P.	19.3	19.6	-0.3	29.2	8.0	70.0	43.7	26.3	N.D.	226	N.D.	8	0	0
Rio Verde, S.L.P.	23.6	25.0	-1.4	34.7	16.4	180.0	73.0	107.0	N.D.	218	N.D.	9	0	0
Matlapa, S.L.P.	26.7	27.5	-0.8	37.4	20.2	628.0	249.2	378.8	N.D.	217	N.D.	14	0	0
Tamuín, S.L.P.	28.7	29.1	-0.4	39.8	21.5	403.0	129.5	273.5	N.D.	234	N.D.	9	0	0
Choix, Sin.	28.6	29.4	-0.8	37.6	21.6	216.0	204.0	12.0	N.D.	237	N.D.	11	0	0
Culiacán, Sin.	29.4	29.6	-0.2	40.2	20.0	119.0	165.3	-46.3	N.D.	213	N.D.	10	0	0
Mazatlán, Sin.	29.2	29.1	0.1	35.0	22.2	345.0	230.6	114.4	N.D.	238	N.D.	15	0	0
Pto. Peñasco, Son.	31.3	31.5	-0.2	37.6	23.4	4.0	9.9	-5.9	N.D.	291	N.D.	1	0	0
Altar, Son.	28.9	31.3	-2.4	43.0	23.0	106.0	27.7	78.3	N.D.	253	N.D.	4	0	0
Hermosillo, Son.	29.1	30.0	-0.9	43.0	19.5	72.0	78.8	-6.8	N.D.	236	N.D.	8	0	0
Empalme, Son.	31.5	30.9	0.6	39.0	20.9	58.0	47.4	10.6	N.D.	288	N.D.	5	0	0
Villahermosa, Tab.	26.9	27.6	-0.7	38.2	22.9	335.0	258.4	76.6	N.D.	190	N.D.	19	0	0
Cd. Victoria, Tamps.	29.0	29.7	-0.7	39.3	20.2	349.0	146.6	202.4	N.D.	247	N.D.	11	0	0
Soto La Marina, Tamps.	28.1	29.5	-1.4	38.7	21.8	300.0	100.4	199.6	N.D.	249	N.D.	13	0	0
Tampico, Tamps.	29.0	28.7	0.3	34.4	23.2	338.0	158.6	179.4	N.D.	234	N.D.	10	0	0
Tuxpan, Ver.	28.1	28.3	-0.2	36.4	22.6	302.0	188.5	113.5	N.D.	190	N.D.	14	0	0
Jalapa, Ver.	19.9	19.7	0.2	28.4	11.8	189.0	184.3	4.7	N.D.	139	N.D.	18	0	0
Veracruz, Ver.	28.0	27.6	0.4	34.8	23.4	322.0	320.5	1.5	N.D.	273	N.D.	14	0	0
Orizaba, Ver.	20.2	19.8	0.4	28.0	11.0	645.0	397.6	247.4	N.D.	160	N.D.	24	0	0
Coatzacoalcos, Ver.	27.7	27.8	-0.1	33.6	19.5	539.0	311.0	228.0	N.D.	221	N.D.	22	0	0
Mérida, Yuc.	27.4	26.2	1.2	38.0	21.2	416.0	145.3	270.7	N.D.	236	N.D.	21	0	2
Sombretete, Zac.	17.8	18.1	-0.3	N.D.	9.0	58.0	114.0	-56.0	N.D.	264	N.D.	10	0	0
Zacatecas, Zac.	17.1	17.3	-0.2	22.4	9.5	51.0	102.5	-51.5	N.D.	254	N.D.	5	0	0

N.D.: No se registro dato alguno.

FUENTE.- Gerencia del Servicio Meteorológico Nacional, Subdirección General Técnica, CNA.

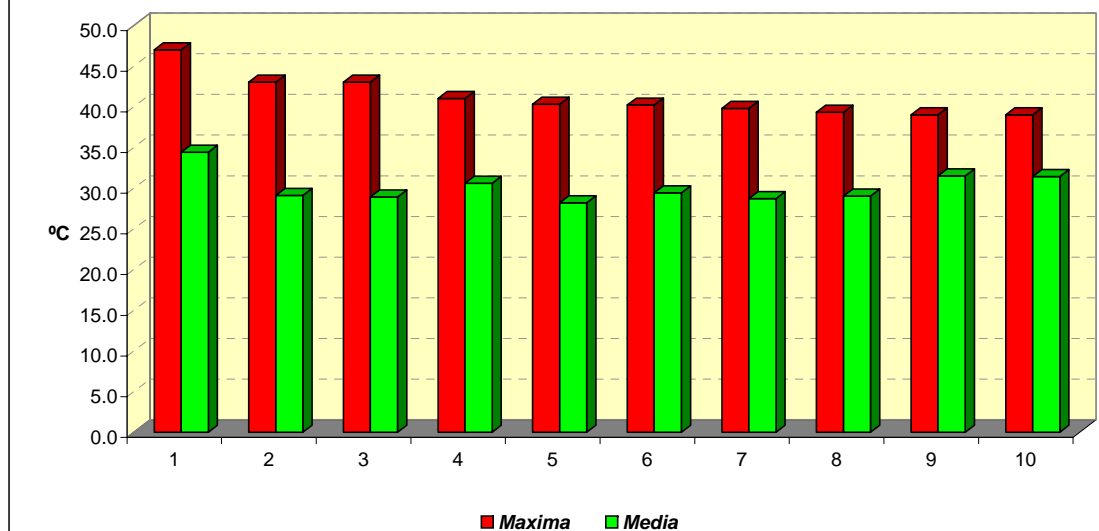
**Estaciones Meteorológicas con Menor Temperatura
Agosto 2007**



TEMPERATURA MINIMA

No.	ESTACIÓN	Minima	Media
1	Toluca, Méx.	3.3	14.6
2	Temosachic, Chih.	5.0	20.6
3	Tulancingo, Hgo.	6.0	19.0
4	Tlaxcala, Tlax.	7.0	18.8
5	Tacubaya, D.F.	7.5	18.8
6	San Luis Potosí, S.L.P.	8.0	20.6
7	Cd. Las Casas, Chis.	8.6	16.6
8	Sombrerete, Zac.	9.0	18.7
9	Puebla, Pue.	9.8	18.5
10	Nvo. Casas Gdes. Chih.	10.2	25.1

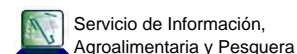
**Estaciones Meteorológicas con Mayor Temperatura
Agosto 2007**



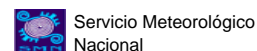
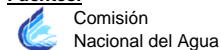
TEMPERATURA MAXIMA

No.	ESTACIÓN	Maxima	Media
1	Hermosillo, Son.	46.0	30.1
2	Mexicali, BC.	45.6	30.5
3	Choix, Sin.	44.1	30.8
4	Altar, Son.	43.5	26.6
5	Monclova, Coah.	42.2	28.8
6	Tamuín, S.L.P.	41.7	29.4
7	Empalme, Son.	41.5	30.6
8	La Paz, BCS.	41.2	28.0
9	Piedras Negras, Coah.	41.0	28.0
10	Cd. Constitución, BCS	40.6	24.7

Publicado por:



Fuentes:





Reporte de la Red Sinóptica de Superficie - Septiembre 2007

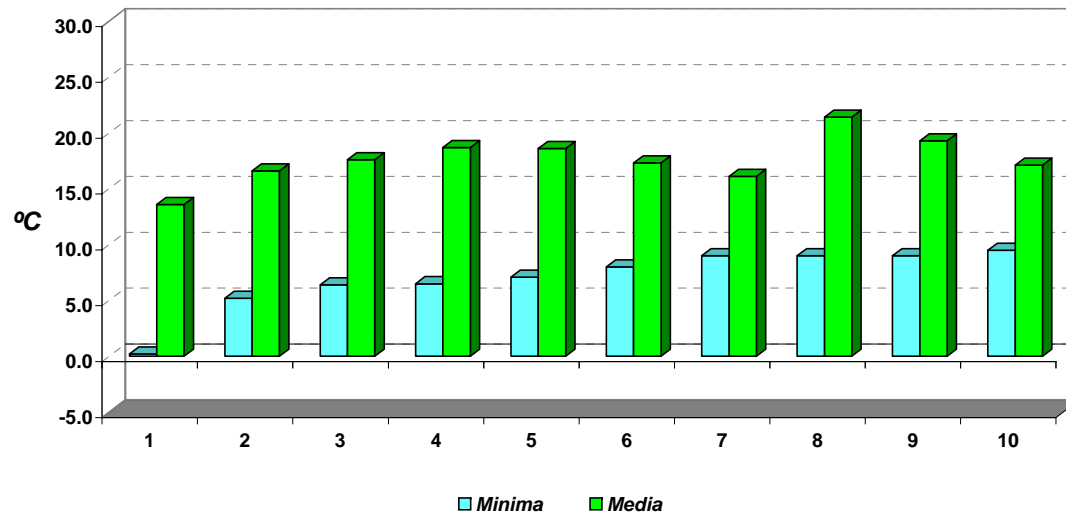


ESTACION	TEMPERATURA (°C)					PRECIPITACION (mm)			H.R.	INS.	EVAP.	DÍAS		
	Media	Normal	Anomalia	Máxima	Mínima	Total	Normal	Anomalia	%	hrs.	mm	LLUVIA	HELADA	GRANIZO
Aguascalientes, Ags.	20.2	20.0	0.2	30.4	10.0	78.0	56.9	21.1	N.D.	292	N.D.	0	0	0
Mexicali, B.C.	30.1	29.7	0.4	47.0	14.4	0.0	8.5	-8.5	N.D.	294	N.D.	0	0	0
Loreto, BCS.	30.4	30.2	0.2	39.6	23.8	130.0	34.4	95.7	N.D.	227	N.D.	2	0	0
Cd. Constitución, BCS	27.7	28.6	-0.9	39.6	16.0	44.0	30.0	14.0	N.D.	259	N.D.	6	0	0
La Paz, BCS.	29.7	29.9	-0.2	40.4	23.2	88.0	39.4	48.6	N.D.	145	N.D.	6	0	0
Campeche, Camp.	28.0	27.9	0.1	36.0	20.0	165.0	205.1	-40.1	N.D.	235	N.D.	12	0	0
Piedras Negras, Coah.	28.0	28.0	-0.0	38.2	20.8	134.0	74.9	59.1	N.D.	247	N.D.	13	0	0
Saltillo, Coah.	18.4	19.4	-1.0	29.6	10.6	59.0	69.1	-10.1	N.D.	168	N.D.	3	0	0
Monclova, Coah.	27.0	27.0	-0.0	36.5	13.0	51.0	40.7	10.3	N.D.	296	N.D.	4	0	1
Hidalgo del Parral, Coah	21.4	21.1	0.3	34.0	12.8	89.0	85.2	3.8	N.D.	283	N.D.	4	0	0
Colima, Col.	25.5	26.2	-0.7	34.8	20.8	152.0	216.9	-64.9	N.D.	276	N.D.	3	0	0
Manzanillo, Col.	28.2	28.1	0.1	34.3	21.2	340.0	258.6	81.4	N.D.	208	N.D.	13	0	1
Arriaga, Chis.	28.3	28.3	0.0	37.0	20.0	404.0	301.9	102.1	N.D.	240	N.D.	14	0	0
Tuxtla Gutiérrez, Chis.	25.8	25.8	-0.0	33.4	20.5	169.0	186.5	-17.5	N.D.	239	N.D.	7	0	0
Cd. Las Casas, Chis.	16.4	16.5	-0.1	25.6	10.0	125.0	228.1	-103.1	N.D.	122	N.D.	12	0	0
Comitán, Chis.	18.7	19.4	-0.7	28.2	12.6	252.0	225.2	26.8	N.D.	233	N.D.	7	0	0
Tapachula, Chis.	27.0	26.4	0.6	35.4	22.6	341.0	392.4	-51.4	N.D.	203	N.D.	7	0	0
Nvo. Casas Gdes, Chih.	21.5	21.7	-0.2	34.4	11.2	31.0	38.9	-7.9	N.D.	264	N.D.	3	0	0
Temosachic, Chih.	18.7	18.5	0.2	30.8	6.5	41.0	70.9	-29.9	N.D.	214	N.D.	10	0	0
Chihuahua, Chih.	23.7	22.6	1.1	34.0	15.6	55.6	66.4	-10.8	N.D.	211	N.D.	8	0	1
Tacubaya, D.F.	16.1	17.0	-0.9	26.7	9.0	211.0	139.8	71.2	N.D.	236	N.D.	10	0	0
Tepehuanes, Dgo.	21.4	20.1	1.3	33.0	9.0	88.0	73.5	14.5	N.D.	241	N.D.	11	0	0
Durango, Dgo.	20.3	20.0	0.3	32.9	11.0	85.0	85.9	-0.9	N.D.	202	N.D.	8	0	0
Guanajuato, Gto.	19.3	19.9	-0.6	33.5	11.2	58.0	107.7	-49.7	N.D.	206	N.D.	7	0	0
Acapulco, Gro.	29.1	28.5	0.6	35.6	19.8	372.0	346.6	25.4	N.D.	214	N.D.	10	0	0
Chilpancingo, Gro.	23.3	23.2	0.1	31.4	15.8	217.0	131.9	85.1	N.D.	182	N.D.	17	0	0
Tulancingo, Hgo.	16.6	15.3	1.3	25.0	5.2	139.0	94.5	44.5	N.D.	162	N.D.	18	0	0
Cd. Guzmán, Jal.	20.3	21.3	-1.0	30.5	13.0	119.0	139.7	-20.7	N.D.	241	N.D.	8	0	0
Guadalajara, Jal.	20.7	21.4	-0.7	30.8	13.5	206.0	161.6	44.4	N.D.	169	N.D.	8	0	1
Toluca, Méx.	13.6	13.9	-0.3	24.6	0.2	129.0	106.1	22.9	N.D.	186	N.D.	7	0	1
Zamora, Mich.	20.3	21.3	-1.0	31.6	10.4	146.0	106.0	40.0	N.D.	159	N.D.	16	0	1
Morelia, Mich.	19.3	19.4	-0.1	28.4	9.0	170.5	119.9	50.6	N.D.	317	N.D.	13	0	0
Cuernavaca, Mor.	21.5	21.1	0.4	32.2	14.0	184.0	260.7	-76.7	N.D.	188	N.D.	13	0	0
Tepic, Nay.	23.8	24.7	-0.9	32.0	18.0	188.0	229.8	-41.8	N.D.	150	N.D.	16	0	0
Monterrey, N. L.	26.5	26.5	-0.0	36.0	21.2	125.0	106.2	18.8	N.D.	254	N.D.	14	0	0
Oaxaca, Oax.	20.8	21.0	-0.2	31.2	11.4	113.0	91.6	21.4	N.D.	221	N.D.	17	0	0
Salina Cruz, Oax.	28.7	29.0	-0.3	37.4	23.8	189.0	193.8	-4.8	N.D.	214	N.D.	11	0	0
Pto. Angel, Oax.	27.5	27.7	-0.2	34.7	21.8	197.0	200.5	-3.5	N.D.	194	N.D.	15	0	0
Carrillo Pto, Q. Roo.	28.9	27.4	1.5	36.0	22.0	122.0	246.1	-124.1	N.D.	188	N.D.	24	0	0
Chetumal, Q. Roo.	28.6	28.5	0.1	35.4	22.9	158.0	172.1	-14.1	N.D.	217	N.D.	14	0	0
San Luis Potosí, S.L.P.	18.6	18.8	-0.2	29.0	7.1	52.0	53.2	-1.2	N.D.	193	N.D.	13	0	0
Río Verde, S.L.P.	23.0	24.0	-1.0	33.1	14.2	82.0	83.9	-1.9	N.D.	178	N.D.	14	0	0
Matlapa, S.L.P.	25.9	26.5	-0.6	35.8	20.4	356.0	277.1	78.9	N.D.	177	N.D.	17	0	0
Tamuín, S.L.P.	28.0	28.0	0.0	37.9	22.5	292.0	197.5	94.5	N.D.	N.D.	N.D.	17	0	0
Choix, Sin.	27.5	29.2	-1.7	38.7	20.8	138.0	110.6	27.4	N.D.	141	N.D.	15	0	0
Culiacán, Sin.	29.0	29.3	-0.3	38.8	21.0	110.0	137.2	-27.2	N.D.	229	N.D.	16	0	0
Mazatlán, Sin.	28.7	29.0	-0.3	35.0	22.6	196.0	174.1	21.9	N.D.	256	N.D.	14	0	0
Pto. Peñasco, Son.	28.9	29.8	-0.9	39.0	18.8	0.0	28.8	-28.8	N.D.	194	N.D.	16	0	0
Altar, Son.	26.2	29.0	-2.8	42.5	14.6	48.0	38.3	9.7	N.D.	185	N.D.	21	0	0
Hermosillo, Son.	26.7	30.7	-4.0	43.0	20.0	162.0	47.5	114.5	N.D.	154	N.D.	19	0	1
Empalme, Son.	30.5	30.5	0.0	41.5	20.4	158.0	33.0	125.0	N.D.	185	N.D.	22	0	0
Villahermosa, Tab.	26.5	26.7	-0.2	35.0	22.0	246.0	289.9	-43.9	N.D.	183	N.D.	18	0	0
Tlaxcala, Tlax.	17.6	17.5	0.1	31.0	6.4	126.0	134.6	-8.6	N.D.	170	N.D.	15	0	1
Soto La Marina, Tamps.	28.9	29.2	-0.3	36.3	20.9	111.0	170.0	-59.0	N.D.	152	N.D.	19	0	0
Tampico, Tamps.	28.1	27.7	0.4	34.0	22.6	441.0	207.7	233.3	N.D.	209	N.D.	17	0	0
Tuxpan, Ver.	27.0	27.3	-0.3	35.0	21.6	327.0	281.3	45.7	N.D.	217	N.D.	11	0	0
Veracruz, Ver.	27.7	27.2	0.5	34.3	22.3	359.0	292.6	66.5	N.D.	221	N.D.	8	0	0
Jalapa, Ver.	19.5	20.2	-0.7	26.8	11.6	225.0	225.8	-0.8	N.D.	199	N.D.	12	0	0
Orizaba, Ver.	20.1	20.1	0.0	27.8	12.0	480.0	426.9	53.1	N.D.	199	N.D.	12	0	0
Coatzacoalcos, Ver.	27.3	27.3	0.0	34.9	20.0	538.0	506.2	31.8	N.D.	174	N.D.	13	0	0
Valladolid, Yuc.	28.0	28.1	-0.1	36.1	20.4	136.0	176.8	-40.8	N.D.	192	N.D.	23	0	0
Merida, Yuc.	27.3	26.2	1.1	35.7	19.6	324.0	134.2	189.8	N.D.	225	N.D.	12	0	2
Sombrerete, Zac.	17.3	17.7	-0.4	26.8	8.0	99.0	94.3	4.7	N.D.	188	N.D.	25	0	0
Zacatecas, Zac.	17.1	16.7	0.4	22.4	9.5	51.0	77.3	-26.3	N.D.	254	N.D.	5	0	1

N.D.: No se registro dato alguno.

FUENTE.- Gerencia del Servicio Meteorológico Nacional, Subdirección General Técnica, CNA.

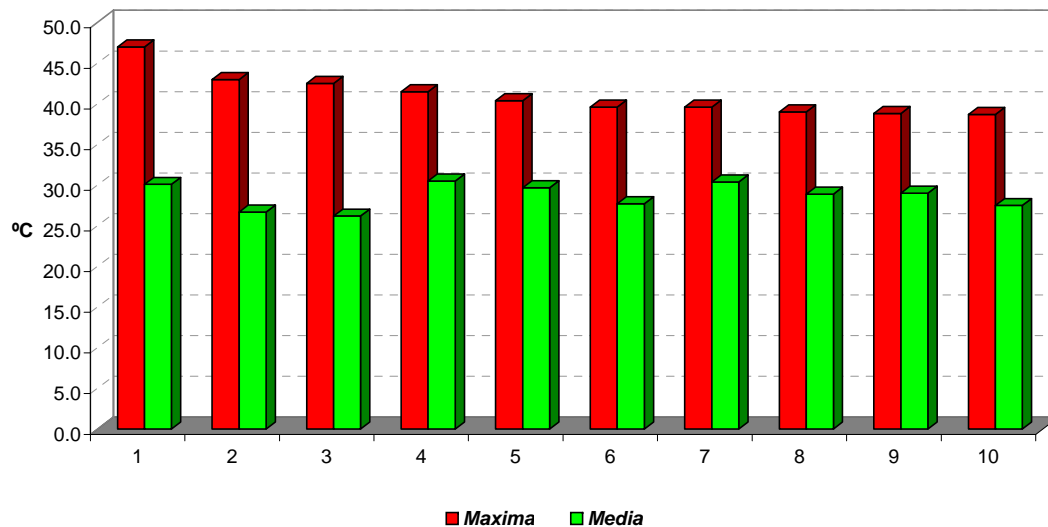
**Estaciones Meteorológicas con Menor Temperatura
Septiembre 2007**



TEMPERATURA MINIMA

No.	ESTACIÓN	Minima	Media
1	Toluca, Méx.	0.2	13.6
2	Tulancingo, Hgo.	5.2	16.6
3	Tlaxcala	6.4	17.6
4	Temosachic, Chih.	6.5	18.7
5	San Luis Potosi, S.L.P.	7.1	18.6
6	Sombrerete, Zac.	8.0	17.3
7	Tacubaya, D.F.	9.0	16.1
8	Tepehuanes, Dgo.	9.0	21.4
9	Morelia, Mich.	9.0	19.3
10	Zacatecas, Zac.	9.5	17.1

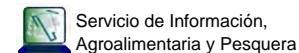
**Estaciones Meteorológicas con Mayor Temperatura
Septiembre 2007**



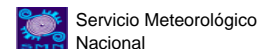
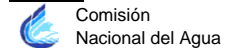
TEMPERATURA MAXIMA

No.	ESTACIÓN	Maxima	Media
1	Mexicali, B.C.	47.0	30.1
2	Hermosillo, Son.	43.0	26.7
3	Altar, Son.	42.5	26.2
4	Empalme, Son.	41.5	30.5
5	La Paz, BCS.	40.4	29.7
6	Cd. Constitución, BCS	39.6	27.7
7	Loreto, BCS.	39.6	30.4
8	Pto. Peñasco, Son.	39.0	28.9
9	Culiacán, Sin.	38.8	29.0
10	Choix, Sin.	38.7	27.5

Publicado por:



Fuentes:





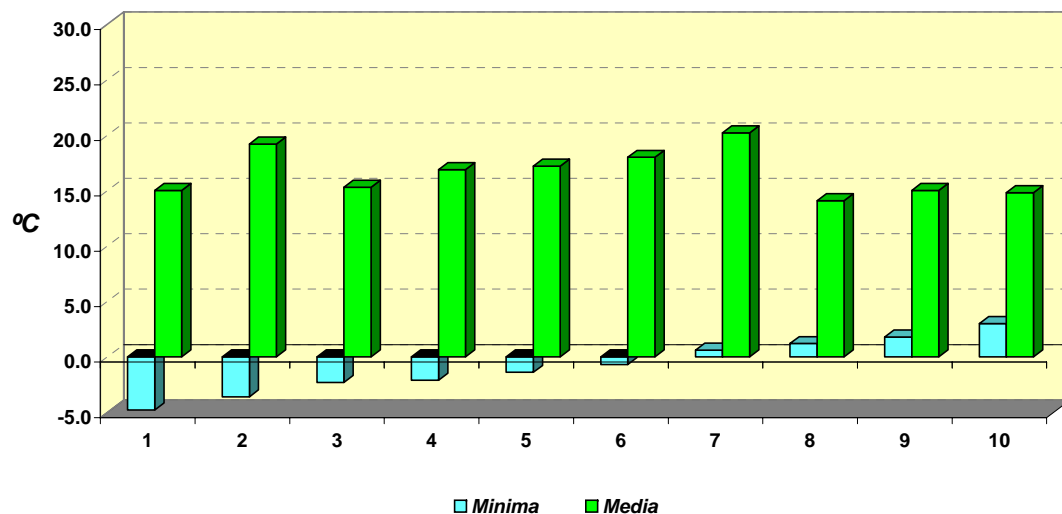
Reporte de la Red Sinóptica de Superficie - Octubre 2007

ESTACION	TEMPERATURA (°C)					PRECIPITACION (mm)			H.R. %	INS. hrs.	EVAP. mm	DIAS		
	Media	Normal	Anomalia	Máxima	Minima	Total	Normal	Anomalia				LLUVIA	HELADA	GRANIZO
Mexicali, B.C.	23.7	23.8	0.1	40.0	11.4	2.0	8.3	-6.3	N.D.	305	N.D.	1	N.D.	0
Loreto, BCS.	27.2	26.9	-0.3	35.0	15.5	9.0	3.8	5.2	N.D.	306	N.D.	1	N.D.	0
Cd. Constitución, BCS	24.2	24.6	0.4	40.3	10.8	0.0	2.6	-2.6	N.D.	308	N.D.	0	N.D.	0
La Paz, BCS.	27.6	27.1	-0.5	38.7	17.0	0.0	9.8	-9.8	N.D.	306	N.D.	0	N.D.	0
Campeche, Camp.	26.9	26.7	-0.2	35.6	16.8	196.0	138.2	57.8	N.D.	212	N.D.	20	N.D.	0
Colima, Col.	25.6	25.9	0.3	35.9	17.7	135.0	106.0	29.0	N.D.	222	N.D.	9	N.D.	0
Manzanillo, Col.	27.8	28.1	0.3	34.0	17.3	123.0	105.3	17.7	N.D.	231	N.D.	13	N.D.	0
Piedras Negras, Coah.	24.3	24.1	-0.2	36.0	6.7	7.0	49.1	-42.1	N.D.	281	N.D.	1	N.D.	0
Monclova, Coah.	24.6	24.0	-0.6	38.7	8.5	25.0	21.6	3.4	N.D.	291	N.D.	2	N.D.	1
Tuxtla Gutiérrez, Chis.	25.6	25.4	-0.2	33.1	16.4	276.0	46.9	229.1	N.D.	150	N.D.	16	N.D.	0
Cd. Las Casas, Chis.	14.7	15.4	0.7	25.2	3.5	207.0	67.5	139.5	N.D.	138	N.D.	17	N.D.	0
Comitán, Chis.	17.4	18.4	1.0	27.0	6.4	177.0	81.1	95.9	N.D.	156	N.D.	14	N.D.	0
Tapachula, Chis.	26.1	26.6	0.5	35.5	21.0	447.0	292.3	154.7	N.D.	156	N.D.	22	N.D.	0
Arriaga, Chis.	27.2	28.4	1.2	37.0	19.5	465.0	92.8	372.2	N.D.	208	N.D.	10	N.D.	0
Nvo. Casas Gdes, Chih.	17.2	16.9	-0.3	33.3	-1.4	13.0	25.9	-12.9	N.D.	312	N.D.	3	N.D.	0
Chihuahua, Chih.	20.2	18.7	-1.5	34.0	0.6	0.0	21.6	-21.6	N.D.	286	N.D.	0	N.D.	0
Temosachic, Chih.	15.0	14.0	-1.0	29.8	-4.8	5.0	31.5	-26.5	N.D.	288	N.D.	2	N.D.	0
Tacubaya, D.F.	14.8	17.1	2.3	28.2	3.0	63.0	72.4	-9.3	N.D.	184	N.D.	8	N.D.	0
Tepehuanes, Dgo.	19.2	16.1	-3.1	33.2	-3.6	6.0	30.4	-24.4	N.D.	301	N.D.	2	N.D.	0
Durango, Dgo.	18.0	17.8	-0.2	33.0	-0.7	8.0	19.5	-11.5	N.D.	282	N.D.	2	N.D.	0
Guanajuato, Gto.	17.6	18.5	0.9	31.9	5.4	20.0	39.2	-19.2	N.D.	213	N.D.	3	N.D.	0
Tulancingo, Hgo.	15.0	14.3	-0.7	28.0	1.8	66.0	61.8	4.2	N.D.	233	N.D.	9	N.D.	0
Cd. Guzmán, Jal.	19.3	20.4	1.1	30.0	6.0	36.0	64.9	-28.9	N.D.	226	N.D.	10	N.D.	0
Zamora, Mich.	19.4	20.3	0.9	32.0	5.4	32.0	30.9	1.1	N.D.	244	N.D.	6	N.D.	0
Morelia, Mich.	18.4	18.4	-0.0	29.8	4.9	15.0	42.0	-27.0	N.D.	238	N.D.	3	N.D.	0
Cuernavaca, Mor.	20.6	20.4	-0.2	31.2	7.8	46.0	108.9	-62.9	N.D.	229	N.D.	6	N.D.	0
Tepic, Nay.	23.3	23.4	0.1	34.4	12.0	37.0	76.9	-39.9	N.D.	245	N.D.	2	N.D.	0
Monterrey, N. L.	25.0	22.9	-2.1	40.5	14.0	20.0	62.9	-42.9	N.D.	257	N.D.	2	N.D.	0
Oaxaca, Oax.	19.8	20.1	0.3	31.2	8.0	37.0	37.0	0.0	N.D.	186	N.D.	6	N.D.	0
Salina Cruz, Oax.	27.8	28.5	0.7	39.0	21.6	78.0	71.6	6.4	N.D.	203	N.D.	4	N.D.	0
Pto. Angel, Oax.	27.2	27.8	0.6	34.8	20.2	45.0	162.0	-117.0	N.D.	214	N.D.	8	N.D.	0
Puebla, Pue.	15.7	16.3	0.6	26.2	3.8	557.0	57.8	499.2	N.D.	N.D.	N.D.	8	N.D.	1
Carrillo Pto. Q. Roo.	27.9	26.1	-1.8	36.5	17.2	313.0	231.0	82.0	N.D.	200	N.D.	16	N.D.	0
Chetumal, Q. Roo.	26.9	27.3	0.4	35.2	18.5	243.0	146.6	96.4	N.D.	184	N.D.	16	N.D.	0
San Luis Potosí, S.L.P.	16.9	17.0	0.1	30.9	-2.1	5.0	35.7	-30.7	N.D.	254	N.D.	2	N.D.	0
Matlapa, S.L.P.	22.8	24.3	1.5	34.4	9.9	242.0	152.7	89.3	N.D.	223	N.D.	8	N.D.	0
Río Verde, S.L.P.	20.5	21.9	1.4	36.1	3.2	25.0	53.1	-28.1	N.D.	N.D.	N.D.	5	N.D.	0
Choix, Sin.	26.0	26.7	0.7	41.9	10.5	0.0	44.7	-44.7	N.D.	274	N.D.	0	N.D.	0
Culiacán, Sin.	27.4	27.7	0.3	39.0	13.0	100.0	122.2	-22.2	N.D.	293	N.D.	1	N.D.	0
Mazatlán, Sin.	27.5	27.9	0.4	34.4	17.0	53.0	66.5	-13.5	N.D.	273	N.D.	2	N.D.	0
Pto. Peñasco, Son.	21.6	24.4	2.8	33.0	14.6	0.0	23.0	-23.0	N.D.	278	N.D.	0	N.D.	0
Altar, Son.	18.0	23.3	5.3	36.0	10.6	0.0	5.5	-5.5	N.D.	463	N.D.	0	N.D.	0
Hermosillo, Son.	22.7	26.5	3.8	39.0	13.0	0.0	14.5	-14.5	N.D.	188	N.D.	0	N.D.	0
Empalme, Son.	27.9	27.5	-0.4	41.2	12.5	0.0	10.4	-10.4	N.D.	347	N.D.	0	N.D.	0
Cd. Victoria, Tamps.	23.9	24.5	0.6	36.8	6.6	7.0	95.4	-88.4	N.D.	258	N.D.	3	N.D.	0
Soto La Marina, Tamps.	24.4	25.6	1.2	37.0	6.0	47.0	84.9	-37.9	N.D.	254	N.D.	3	N.D.	0
Tampico, Tamps.	26.5	25.7	-0.8	33.5	15.2	113.0	133.8	-20.8	N.D.	223	N.D.	9	N.D.	0
Veracruz, Ver.	26.6	26.2	-0.4	33.8	14.6	160.0	130.7	29.3	N.D.	195	N.D.	7	N.D.	0
Coatzacoalcos, Ver.	26.0	26.2	0.2	33.9	15.4	563.0	364.6	198.4	N.D.	163	N.D.	11	N.D.	0
Orizaba, Ver.	18.8	18.4	-0.4	30.8	7.0	155.0	200.0	-45.0	N.D.	146	N.D.	9	N.D.	0
Tuxpan, Ver.	24.7	25.3	0.6	33.0	13.8	288.0	177.3	110.7	N.D.	132	N.D.	11	N.D.	0
Valladolid, Yuc.	28.5	25.8	-2.7	38.0	21.0	173.0	195.8	-22.8	N.D.	255	N.D.	15	N.D.	0
Merida, Yuc.	26.1	25.7	-0.4	34.8	14.8	135.0	94.2	40.8	N.D.	219	N.D.	14	N.D.	0
Sombrerete, Zac.	15.3	16.2	0.9	29.0	-2.3	11.0	44.1	-33.1	N.D.	281	N.D.	3	N.D.	1
Zacatecas, Zac.	14.1	15.8	1.7	24.0	1.2	10.0	33.8	-23.8	N.D.	281	N.D.	3	N.D.	0

N.D.: No se registro dato alguno.

FUENTE: Gerencia del Servicio Meteorológico Nacional, Subdirección General Técnica, CNA.

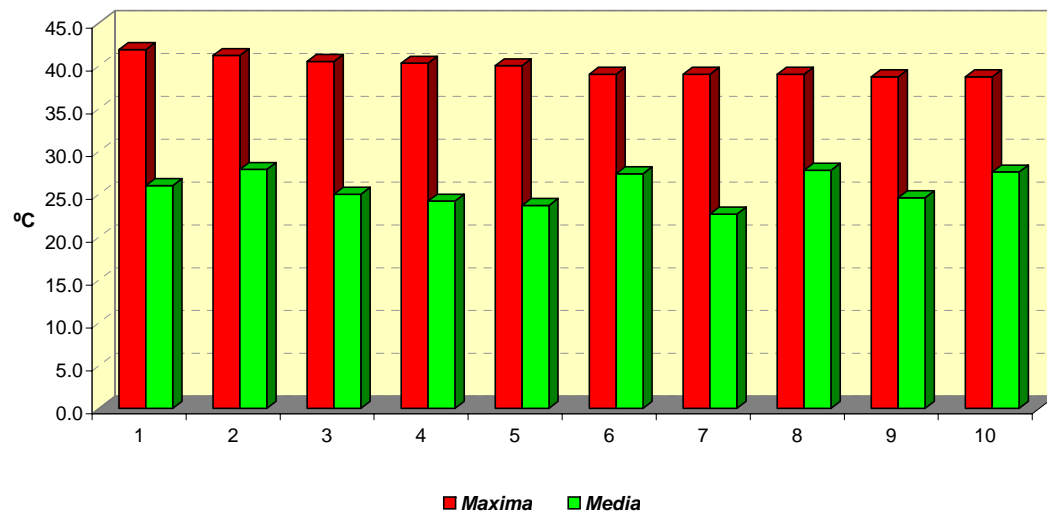
**Estaciones Meteorológicas con Menor Temperatura
Octubre 2007**



TEMPERATURA MINIMA

No.	ESTACIÓN	Minima	Media
1	Temosachic, Chih.	-4.8	15.0
2	Tepehuanes, Dgo.	-3.6	19.2
3	Sombrerete, Zac.	-2.3	15.3
4	San Luis Potosi, S.L.P.	-2.1	16.9
5	Nvo. Casas Gdes, Chih.	-1.4	17.2
6	Durango, Dgo.	-0.7	18.0
7	Chihuahua, Chih.	0.6	20.2
8	Zacatecas, Zac.	1.2	14.1
9	Tulancingo, Hgo.	1.8	15.0
10	Tacubaya, D.F.	3.0	14.8

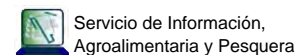
**Estaciones Meteorológicas con Mayor Temperatura
Octubre 2007**



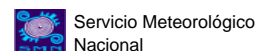
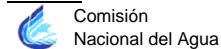
TEMPERATURA MAXIMA

No.	ESTACIÓN	Maxima	Media
1	Choix, Sin.	41.9	26.0
2	Empalme, Son.	41.2	27.9
3	Monterrey, N. L.	40.5	25.0
4	Cd. Constitución, BCS	40.3	24.2
5	Mexicali, B.C.	40.0	23.7
6	Culiacán, Sin.	39.0	27.4
7	Hermosillo, Son.	39.0	22.7
8	Salina Cruz, Oax.	39.0	27.8
9	Monclova, Coah.	38.7	24.6
10	La Paz, BCS.	38.7	27.6

Publicado por:



Fuentes:





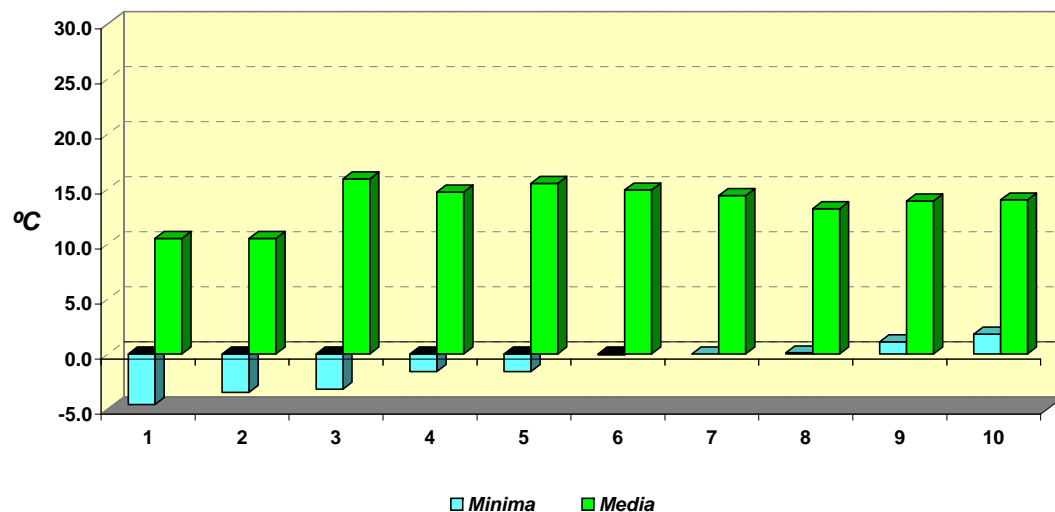
Reporte de la Red Sinóptica de Superficie - Noviembre 2007

ESTACION	TEMPERATURA (°C)					PRECIPITACION (mm)			H.R. %	INS. hrs.	EVAP. mm	DIAS		
	Media	Normal	Anomalia	Máxima	Minima	Total	Normal	Anomalia				LLUVIA	HELADA	GRANIZO
Aguascalientes, Ags.	15.9	15.5	0.4	27.4	3.4	4.0	11.2	-7.2	N.D.	279	N.D.	2	0	0
Mexicali, B.C.	19.0	18.4	0.6	35.2	3.2	28.0	5.4	22.6	N.D.	224	N.D.	2	0	0
Loreto, BCS.	23.3	23.9	-0.6	33.6	13.6	20.0	9.4	10.6	N.D.	251	N.D.	1	0	0
Cd. Constitución, BCS	21.0	21.8	-0.8	34.6	6.6	24.0	11.1	12.9	N.D.	232	N.D.	4	0	0
La Paz, BCS.	23.6	24.3	-0.7	36.5	11.7	10.0	12.1	-2.1	N.D.	240	N.D.	1	0	0
Campeche, Camp.	25.0	24.8	0.2	32.5	14.1	4.0	45.4	-41.4	N.D.	232	N.D.	1	0	0
Piedras Negras, Coah.	18.6	18.8	-0.2	33.6	3.2	11.0	20.3	-9.3	N.D.	190	N.D.	2	0	0
Monclova, Coah.	18.7	19.2	-0.5	34.5	5.2	7.0	7.9	-0.9	N.D.	229	N.D.	1	0	0
Torreón, Coah.	19.3	18.7	0.6	32.0	5.0	0.0	7.9	-7.9	N.D.	245	N.D.	0	0	0
Colima, Col.	24.9	24.4	0.5	36.8	17.7	0.0	15.7	-15.7	N.D.	242	N.D.	0	0	0
Manzanillo, Col.	26.7	27.5	-0.8	32.4	16.9	0.0	25.5	-25.5	N.D.	236	N.D.	0	0	0
Arriaga, Chis.	28.1	27.9	0.2	37.0	18.8	2.0	42.0	-40.0	N.D.	284	N.D.	1	0	0
Tuxtla Gutiérrez, Chis.	23.4	23.6	-0.2	33.0	26.0	0.0	10.9	-10.9	N.D.	216	N.D.	0	0	0
San Cristobal las Casas, Chis.	13.2	13.5	-0.3	25.8	0.1	16.0	33.7	-17.7	N.D.	202	N.D.	3	0	0
Comitán, Chis.	15.8	16.3	-0.5	26.2	4.8	11.0	24.9	-13.9	N.D.	225	N.D.	3	0	0
Tapachula, Chis.	27.6	27.3	0.3	36.5	20.4	2.0	84.1	-82.1	N.D.	244	N.D.	1	0	0
Hidalgo del Parral, Chih.	14.7	14.1	0.6	28.5	-1.6	1.0	5.6	-4.6	N.D.	233	N.D.	1	1	0
Temosachic, Chih.	10.5	9.8	0.7	28.2	-4.6	29.0	19.9	9.1	N.D.	232	N.D.	3	13	0
Chihuahua, Chih.	14.9	15.2	-0.3	29.0	-0.1	7.0	8.7	-1.7	N.D.	245	N.D.	1	1	0
Tacubaya, D.F.	14.4	14.3	0.1	26.6	3.3	0.5	12.6	-12.1	N.D.	223	N.D.	0	0	0
Tepehuanes, Dgo.	15.9	15.6	0.3	30.8	-3.2	13.0	27.1	-14.1	N.D.	266	N.D.	2	10	0
Durango, Dgo.	15.5	14.9	0.6	30.4	-1.6	0.0	19.9	-19.9	N.D.	252	N.D.	0	4	0
Guanajuato, Gto.	16.0	15.5	0.5	29.5	4.9	26.0	12.1	13.9	N.D.	223	N.D.	4	0	0
Acapulco, Gro.	27.6	27.0	0.6	35.0	20.0	0.0	21.1	-21.1	N.D.	288	N.D.	0	0	0
Chilpancingo, Gro.	21.5	22.3	-0.8	31.5	11.5	0.0	1.5	-1.5	N.D.	247	N.D.	0	0	0
Tulancingo, Hgo.	14.0	14.0	0.0	24.8	1.8	13.0	13.7	-0.7	N.D.	239	N.D.	1	0	1
Cd. Guzmán, Jal.	17.0	17.3	-0.3	28.8	5.0	29.0	15.5	13.5	N.D.	238	N.D.	3	0	1
Toluca, Méx.	10.5	10.1	0.4	24.2	-3.5	7.0	13.8	-6.8	N.D.	256	N.D.	1	15	0
Zamora, Mich.	17.4	17.7	-0.3	31.0	3.6	33.0	8.7	24.3	N.D.	266	N.D.	5	0	0
Morelia, Mich.	16.6	16.4	0.2	28.7	4.2	6.0	11.2	-5.2	N.D.	251	N.D.	2	0	0
Tepic, Nay.	21.5	21.0	0.5	33.6	7.8	0.0	13.6	-13.6	N.D.	262	N.D.	0	0	0
Monterrey, N. L.	19.3	19.2	0.1	35.4	7.8	13.0	27.0	-14.0	N.D.	162	N.D.	3	0	0
Oaxaca, Oax.	18.1	18.1	0.0	30.6	6.2	0.0	13.9	-13.9	N.D.	261	N.D.	0	0	0
Salina Cruz, Oax.	27.5	28.1	-0.6	35.2	20.2	0.0	10.7	-10.7	N.D.	282	N.D.	0	0	0
Puerto Angel, Oax.	26.9	27.2	-0.3	35.0	19.4	3.0	21.4	-18.4	N.D.	308	N.D.	0	0	0
Puebla, Pue.	14.7	15.5	-0.8	26.5	3.0	0.0	15.4	-15.4	N.D.	296	N.D.	0	0	0
Carrillo Pto, Q. Roo.	25.2	25.3	-0.1	32.4	14.2	126.0	88.5	37.5	N.D.	200	N.D.	8	0	0
Chetumal, Q. Roo.	25.1	25.0	0.1	33.2	16.9	100.0	109.7	-9.7	N.D.	186	N.D.	10	0	0
San Luis Potosí, S.L.P.	14.4	14.2	0.2	26.2	0.0	16.0	8.0	8.1	N.D.	227	N.D.	3	0	0
Río Verde, S.L.P.	18.3	20.3	-2.0	29.8	6.8	33.0	16.0	17.0	N.D.	175	N.D.	4	0	0
Matlapa, S.L.P.	20.9	21.0	-0.1	31.6	11.5	62.0	126.0	-64.0	N.D.	162	N.D.	11	0	0
Tamuín, SLP	22.6	23.3	-0.7	33.4	12.8	15.0	23.0	-8.0	N.D.	167	N.D.	4	0	4
Culiacán, Sin.	23.4	24.1	-0.7	38.4	12.0	34.0	39.6	-5.6	N.D.	234	N.D.	2	0	0
Mazatlán, Sin.	24.7	25.8	-1.1	32.3	16.1	4.0	46.6	-42.6	N.D.	265	N.D.	1	0	0
Pto. Peñasco, Son.	18.0	17.7	0.3	29.0	9.8	29.0	8.7	20.3	N.D.	202	N.D.	2	0	1
Altar, Son.	16.4	16.3	0.1	35.0	9.6	0.0	48.8	-48.8	N.D.	156	N.D.	0	0	0
Hermosillo, Son.	18.5	17.2	1.3	36.0	9.0	0.0	9.9	-9.9	N.D.	119	N.D.	0	0	0
Empalme, Son.	22.9	23.1	-0.2	37.6	10.0	19.0	30.1	-11.1	N.D.	267	N.D.	2	0	0
Cd. Victoria, Tamps.	20.6	19.8	0.8	32.6	7.1	11.0	14.0	-3.0	N.D.	193	N.D.	6	0	0
Soto La Marina, Tamps.	20.9	21.4	-0.5	33.2	10.6	20.0	30.0	-10.0	N.D.	163	N.D.	3	0	0
Tampico, Tamps.	23.1	23.6	-0.5	29.5	13.4	11.0	31.8	-20.8	N.D.	147	N.D.	2	0	0
Tuxpan, Ver.	21.9	22.3	-0.4	29.2	14.8	71.0	81.4	-10.4	N.D.	78	N.D.	12	0	0
Jalapa, Ver.	16.6	16.5	0.1	25.8	8.0	83.0	68.5	14.5	N.D.	108	N.D.	9	0	0
Veracruz, Ver.	24.6	25.3	-0.7	31.0	18.4	89.0	32.0	57.0	N.D.	177	N.D.	8	0	0
Coatzacoalcos, Ver.	24.5	24.3	0.2	31.4	16.0	353.0	265.8	87.2	N.D.	148	N.D.	16	0	0
Orizaba, Ver.	17.1	17.1	0.0	25.7	7.3	112.0	69.0	43.0	N.D.	144	N.D.	11	0	0
Sombrerete, Zac.	13.9	12.8	1.1	26.2	1.1	5.0	17.7	-12.7	N.D.	269	N.D.	2	0	1
Zacatecas, Zac.	12.2	12.3	-0.1	21.8	5.8	3.0	11.2	-8.2	N.D.	259	N.D.	2	0	2

N.D.: No se registro dato alguno.

FUENTE.- Gerencia del Servicio Meteorológico Nacional, Subdirección General Técnica, CNA.

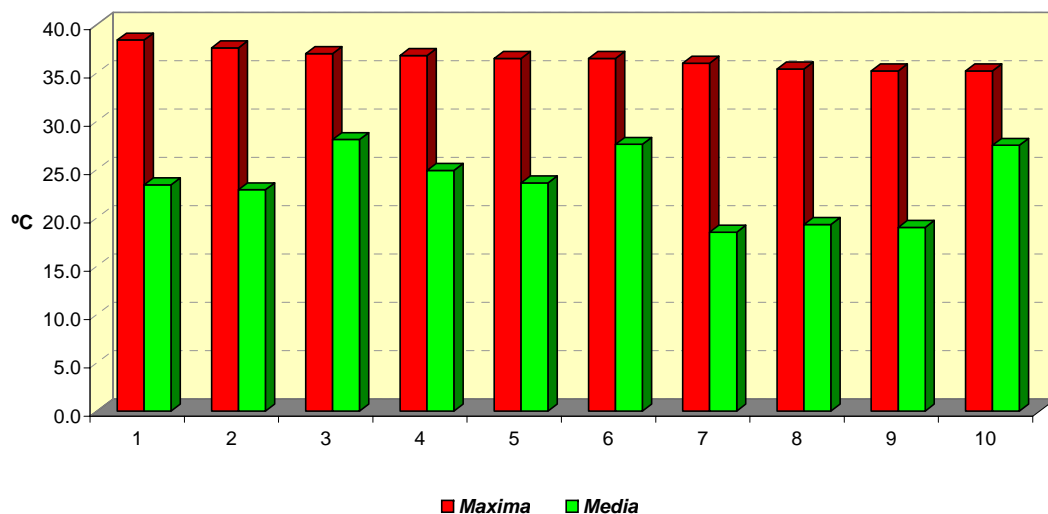
**Estaciones Meteorológicas con Menor Temperatura
Noviembre 2007**



TEMPERATURA MINIMA

No.	ESTACIÓN	Minima	Media
1	Temosachic, Chih.	-4.6	10.5
2	Toluca, Méx.	-3.5	10.5
3	Tepehuanes, Dgo.	-3.2	15.9
4	Hidalgo del Parral	-1.6	14.7
5	Durango, Dgo.	-1.6	15.5
6	Chihuahua, Chih.	-0.1	14.9
7	San Luis Potosi, S.L.P.	0.0	14.4
8	San Cristobal las Casas, Chis.	0.1	13.2
9	Sombrerete, Zac.	1.1	13.9
10	Tulancingo, Hgo.	1.8	14.0

**Estaciones Meteorológicas con Mayor Temperatura
Noviembre 2007**



TEMPERATURA MAXIMA

No.	ESTACIÓN	Maxima	Media
1	Culiacán, Sin.	38.4	23.4
2	Empalme, Son.	37.6	22.9
3	Arriaga, Chis.	37.0	28.1
4	Colima, Col.	36.8	24.9
5	La Paz, BCS.	36.5	23.6
6	Tapachula, Chis.	36.5	27.6
7	Hermosillo, Son.	36.0	18.5
8	Monterrey, N. L.	35.4	19.3
9	Mexicali, B.C.	35.2	19.0
10	Salina Cruz, Oax.	35.2	27.5

Publicado por:



Servicio de Información,
Agroalimentaria y Pesquera

Fuentes:



Comisión
Nacional del Agua



Servicio Meteorológico
Nacional



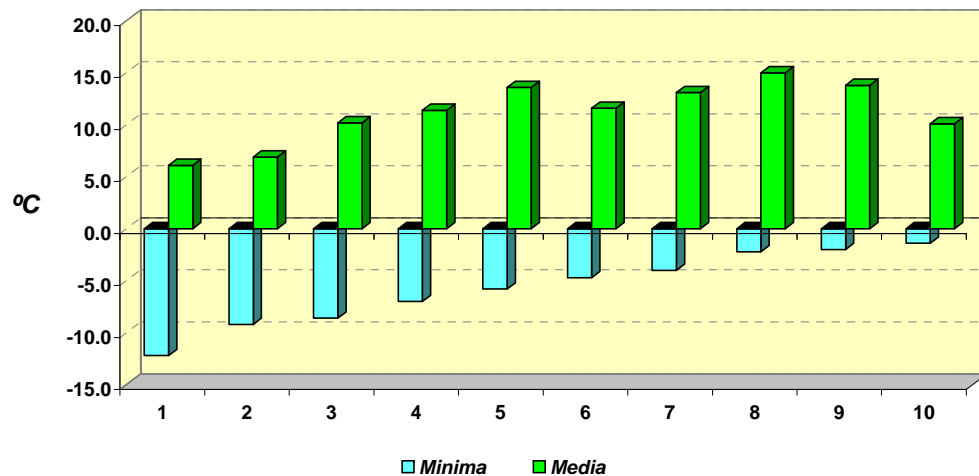
Reporte de la Red Sinóptica de Superficie - Diciembre 2007

ESTACION	TEMPERATURA (°C)					PRECIPITACION (mm)			H.R. %	INS. hrs.	EVAP. mm	DIAS		
	Media	Normal	Anomalia	Máxima	Mínima	Total	Normal	Anomalia				LLUVIA	HELADA	GRANIZO
Loreto, BCS.	18.2	18.5	-0.3	27.0	7.0	8.0	21.3	-13.3	N.D.	246	N.D.	1	0	0
Cd. Constitución, BCS	17.1	18.0	-0.9	29.3	3.2	22.0	27.1	-5.1	N.D.	226	N.D.	2	1	0
La Paz, BCS.	19.8	19.8	-0.0	30.4	7.3	18.0	19.8	-1.8	N.D.	258	N.D.	2	0	0
Campeche, Camp.	25.2	23.7	1.5	33.8	13.8	0.0	32.5	-32.5	N.D.	264	N.D.	0	0	0
Piedras Negras, Coah.	13.8	12.8	1.0	30.0	-2.0	41.0	19.3	21.7	N.D.	203	N.D.	1	0	0
Saltillo, Coah.	13.6	12.7	0.9	27.8	-5.8	0.0	15.8	-15.8	N.D.	249	N.D.	0	2	0
Monclova, Coah.	15.2	14.5	0.7	34.2	2.0	0.0	19.3	-19.3	N.D.	237	N.D.	0	0	0
Torreón, Coah.	17.3	15.5	1.8	31.8	4.5	0.0	16.3	-16.3	N.D.	208	N.D.	0	0	0
Colima, Col.	23.2	23.8	-0.6	36.0	16.5	1.0	5.4	-4.4	N.D.	251	N.D.	5	0	0
Manzanillo, Col.	25.1	26.0	-0.9	32.2	16.0	0.0	14.5	-14.5	N.D.	224	N.D.	0	0	0
Arriaga, Chis.	26.6	27.5	-0.9	36.9	15.5	0.0	3.8	-3.8	N.D.	307	N.D.	0	0	0
Tuxtla Gutiérrez, Chis.	23.8	23.4	0.4	33.2	13.7	2.0	3.4	-1.4	N.D.	282	N.D.	1	0	0
Cd. Las Casas, Chis.	13.2	13.3	-0.1	25.8	1.2	0.0	6.3	-6.3	N.D.	260	N.D.	0	1	0
Comitán, Chis.	15.8	16.4	-0.6	26.9	6.0	0.0	6.1	-6.1	N.D.	271	N.D.	0	0	0
Tapachula, Chis.	26.9	26.2	0.7	35.4	20.4	1.0	16.1	-15.1	N.D.	130	N.D.	2	0	0
Hidalgo del Parral, Chih.	11.6	11.1	0.5	26.4	-4.7	1.0	19.6	-18.6	N.D.	228	N.D.	1	5	0
Nvo. Casas Gdes. Chih.	6.9	7.8	-0.9	24.3	-9.2	5.0	19.9	-14.9	N.D.	275	N.D.	1	14	0
Temosachic, Chih.	6.1	5.8	0.3	24.5	-12.2	30.0	20.2	9.8	N.D.	235	N.D.	2	16	0
Chihuahua, Chih.	11.4	10.3	1.1	28.0	-7.0	3.0	9.9	-6.9	N.D.	256	N.D.	1	4	0
Tacubaya, D.F.	15.5	15.0	0.5	26.2	2.7	7.2	8.2	-1.0	N.D.	236	N.D.	1	0	0
Tepehuanes, Dgo.	10.2	10.1	0.1	28.1	-8.6	0.0	23.7	-23.7	N.D.	272	N.D.	0	12	0
Durango, Dgo.	13.1	12.6	0.5	29.0	-4.0	5.0	16.1	-11.1	N.D.	241	N.D.	0	20	0
Guanajuato, Gto.	15.9	15.3	0.6	29.7	6.0	2.0	7.2	-5.2	N.D.	212	N.D.	1	0	0
Chilpancingo, Gro.	19.3	21.1	-1.8	32.5	10.2	0.0	2.1	-2.1	N.D.	205	N.D.	0	0	0
Tulancingo, Hgo.	14.4	13.0	1.4	27.3	3.2	15.0	10.1	4.9	N.D.	274	N.D.	2	0	0
Cd. Guzmán, Jal.	16.0	16.4	-0.4	29.5	5.2	8.0	8.5	-0.5	N.D.	171	N.D.	1	0	0
Toluca, Méx.	10.1	9.5	0.6	23.8	-1.4	9.0	9.9	-0.9	N.D.	245	N.D.	2	30	0
Morelia, Mich.	16.4	15.8	0.6	28.8	5.5	7.0	6.4	0.6	N.D.	243	N.D.	1	0	0
Cuernavaca, Mor.	19.8	18.9	0.9	30.9	8.6	0.0	9.1	-9.1	N.D.	276	N.D.	0	0	0
Tepic, Nay.	19.2	18.8	0.4	32.2	9.0	0.0	24.2	-24.2	N.D.	253	N.D.	0	0	0
Salina Cruz, Oax.	25.8	27.0	-1.2	35.0	18.3	0.0	4.8	-4.8	N.D.	285	N.D.	0	0	0
Pto. Angel, Oax.	25.3	26.6	-1.3	33.8	19.0	0.0	16.4	-16.4	N.D.	308	N.D.	0	0	0
Carrillo Pto, Q. Roo.	24.5	23.6	0.9	33.6	14.8	13.0	83.9	-70.9	N.D.	183	N.D.	3	0	0
Chetumal, Q. Roo.	25.3	24.5	0.8	32.3	16.5	16.0	59.6	-43.6	N.D.	219	N.D.	6	0	0
San Luis Potosí, S.L.P.	15.0	13.7	1.3	29.5	-2.2	0.0	7.4	-7.4	N.D.	228	N.D.	0	2	0
Matlapa, S.L.P.	20.4	18.6	1.8	30.8	11.1	15.0	60.9	-45.9	N.D.	172	N.D.	2	0	0
Tamuín, SLP.	22.4	22.0	0.4	33.2	11.5	2.0	26.6	-24.6	N.D.	204	N.D.	1	0	0
Choix, Sin.	17.3	18.6	-1.3	35.0	2.8	67.0	41.2	25.8	N.D.	185	N.D.	3	0	0
Culiacán, Sin.	18.5	20.2	-1.7	31.0	4.0	17.0	31.7	-14.7	N.D.	224	N.D.	2	0	0
Mazatlán, Sin.	20.8	21.8	-1.0	31.6	7.5	1.0	25.9	-24.9	N.D.	255	N.D.	1	0	0
Pto. Peñasco, Son.	13.7	14.7	-1.0	21.5	3.6	2.0	35.6	-33.6	N.D.	227	N.D.	1	0	0
Altar, Son.	11.5	12.9	-1.4	24.5	3.4	0.0	28.5	-28.5	N.D.	180	N.D.	0	0	0
Hermosillo, Son.	16.6	16.9	-0.3	29.0	4.5	25.0	34.9	-9.9	N.D.	887	N.D.	1	0	0
Empalme, Son.	17.2	18.3	-1.1	27.5	2.2	19.0	30.3	-11.3	N.D.	282	N.D.	2	0	0
Soto La Marina, Tamps.	19.2	20.1	-0.9	32.5	6.8	1.0	33.9	-32.9	N.D.	213	N.D.	1	0	0
Tampico, Tamps.	21.1	20.0	1.1	29.2	13.2	7.0	39.4	-32.4	N.D.	156	N.D.	3	0	0
Tuxpan, Ver.	21.4	20.1	1.3	29.2	13.4	25.0	53.4	-28.4	N.D.	60	N.D.	2	0	0
Jalapa, Ver.	16.8	15.6	1.2	30.8	8.8	13.0	45.2	-32.2	N.D.	162	N.D.	5	0	0
Veracruz, Ver.	24.0	22.6	1.4	31.5	17.2	55.0	39.6	15.4	N.D.	206	N.D.	5	0	0
Orizaba, Ver.	17.1	15.7	1.4	30.0	8.0	392.0	54.1	337.9	N.D.	220	N.D.	5	0	0
Coatzacoalcos, Ver.	24.1	23.5	0.6	31.4	16.2	195.0	223.6	-28.6	N.D.	201	N.D.	11	0	0
Sombrerete, Zac.	12.9	13.3	-0.4	26.6	1.1	0.0	25.9	-25.9	N.D.	254	N.D.	0	0	0
Zacatecas, Zac.	13.5	14.1	-0.6	20.8	4.8	0.0	11.2	-11.2	N.D.	253	N.D.	0	0	0

N.D.: No se registro dato alguno.

FUENTE.- Gerencia del Servicio Meteorológico Nacional, Subdirección General Técnica, CNA.

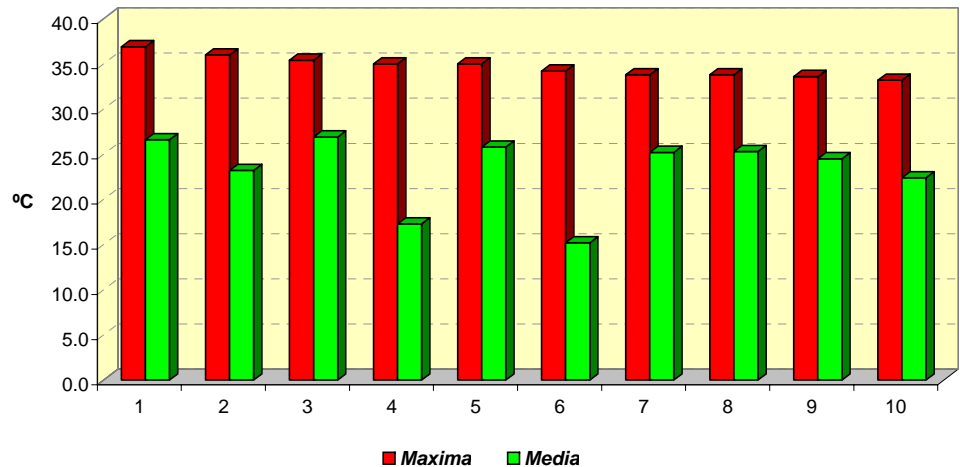
**Estaciones Meteorológicas con Menor Temperatura
Diciembre 2007**



TEMPERATURA MINIMA

No.	ESTACIÓN	Minima	Media
1	Temosachic, Chih.	-12.2	6.1
2	Nvo. Casas Gdes. Chih.	-9.2	6.9
3	Tepehuanes, Dgo.	-8.6	10.2
4	Chihuahua, Chih.	-7.0	11.4
5	Saltillo, Coah.	-5.8	13.6
6	Hidalgo del Parral, Chih.	-4.7	11.6
7	Durango, Dgo.	-4.0	13.1
8	San Luis Potosí, S.L.P.	-2.2	15.0
9	Piedras Negras, Coah.	-2.0	13.8
10	Toluca, Méx.	-1.4	10.1

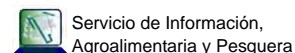
**Estaciones Meteorológicas con Mayor Temperatura
Diciembre 2007**



TEMPERATURA MAXIMA

No.	ESTACIÓN	Maxima	Media
1	Arriaga, Chis.	36.9	26.6
2	Colima, Col.	36.0	23.2
3	Tapachula, Chis.	35.4	26.9
4	Choix, Sin.	35.0	17.3
5	Salina Cruz, Oax.	35.0	25.8
6	Monclova, Coah.	34.2	15.2
7	Campeche, Camp.	33.8	25.2
8	Pto. Angel, Oax.	33.8	25.3
9	Carrillo Pto, Q. Roo.	33.6	24.5
10	Tamuín, SLP.	33.2	22.4

Publicado por:



Fuentes:

